

**NOTICE!!**

**These documents have been scanned!**

**Do not place un-scanned documents beneath this notice!**

**Do not remove this notice from this file!**

GPO Jacket No. 560-102  
Print Order 61540  
Rise Business Services, LLC  
Job=AZ15 5/9/2019



Box Number= AZ15028



Claim Begin-End: AMC430583-AMC430591

1 Initial Receipt



AZ15028-1

AMC430583-AMC430889



**United States Department of the Interior**  
**Bureau of Land Management**  
 LANDS/RECREATION & PLANNING  
 ONE N CENTRAL AVE  
 PHOENIX, AZ 85004 -2203  
 Phone: 602-417-9200

Receipt

No: 3246869

<b>Transaction #:</b> 3341784	
<b>Date of Transaction:</b> 03/10/2015	
<b>CUSTOMER:</b>	
BRONCO CREEK EXPLORATION INC. 1815 E WINSETT ST TUCSON, AZ 85719-6547 US	

ENTERED  
 MAR 16 2015  
 BY: Rams

LINE #	QTY	DESCRIPTION	REMARKS	UNIT PRICE	TOTAL
1	9.00	LOCATABLE MINERALS / MINING CLAIMS- NEW, UNADJUD, ONE OR MORE AUTH NOS / NEW MINING CLAIMS LOCATION FEE <b>CASES:</b> AMC430583/\$37.00, AMC430584/\$37.00, AMC430585/\$37.00, AMC430586/\$37.00, AMC430587/\$37.00, AMC430588/\$37.00, AMC430589/\$37.00, AMC430590/\$37.00, AMC430591/\$37.00		- n/a -	333.00
2	9.00	LOCATABLE MINERALS / MINING CLAIMS- NEW, UNADJUD, ONE OR MORE AUTH NOS / NEW MINING CLAIM PROCESSING FEE <b>CASES:</b> AMC430583/\$20.00, AMC430584/\$20.00, AMC430585/\$20.00, AMC430586/\$20.00, AMC430587/\$20.00, AMC430588/\$20.00, AMC430589/\$20.00, AMC430590/\$20.00, AMC430591/\$20.00		- n/a -	180.00
3	9.00	LOCATABLE MINERALS / MINING CLAIMS- NEW, UNADJUD, ONE OR MORE AUTH NOS / NEW MINING CLAIMS MAINTENANCE FEE <b>CASES:</b> AMC430583/\$155.00, AMC430584/\$155.00, AMC430585/\$155.00, AMC430586/\$155.00, AMC430587/\$155.00, AMC430588/\$155.00, AMC430589/\$155.00, AMC430590/\$155.00, AMC430591/\$155.00		- n/a -	1395.00
<b>TOTAL:</b>					<b>\$1,908.00</b> ✓

PAYMENT INFORMATION					
1	AMOUNT:	1908.00	POSTMARKED:	03/06/2015	
	TYPE:	CHECK	RECEIVED:	03/09/2015	

3/10/2015

CHECK NO:	2445
NAME:	BRONCO CREEK EXPLORATION 1815 E WINSETT ST TUCSON AZ 85719-6547 US

REMARKS

This receipt was generated by the automated BLM Collections and Billing System and is a paper representation of a portion of the official electronic record contained therein.



**NOTICE!!**

**These documents have been scanned!**

**Do not place un-scanned documents beneath this notice!**

**Do not remove this notice from this file!**

GPO Jacket No. 560-102  
Print Order 61540  
Rise Business Services, LLC  
Job=AZ15 5/9/2019



Box Number= AZ15028



Claim Begin-End: AMC430583-AMC430591

2 Correspondence



AZ15028-1

AMC430583-AMC430889

**DEPARTMENT OF THE INTERIOR  
BUREAU OF LAND MANAGEMENT  
MINING CLAIMS**

**(LIVE) Serial Register Page**

Run Date/Time: 10/13/2015 11:47 AM

Page 1 of 1

01 05-10-1872;017STAT0091;30USC26,28,34

Total Acres

Serial Number

Case Type 384101: LODE CLAIM

2.530

AMC430589

Claim Name: MFR 7

Lead File Number

Commodity :

AMC430583

Case Disposition: ACTIVE

Required Maintenance Fee: \$155.00

Name & Address

Int Rel

BRONCO CREEK EXPLORATION 1815 E WINSETT ST  
INC

TUCSON, AZ 85719-6547

CLAIMANT

Mer	Twp	Rng	Sec	Quadrant	District/Field Office	County
14	0020S	0120E	004	NW ,SW	LOWER SONORAN FO	PINAL
14	0020S	0120E	005	NE,SE	LOWER SONORAN FO	PINAL

Act Date	Code	Action	Action Remarks	Receipt Number
02/10/2015	403	LOCATION DATE		
03/09/2015	395	RECORDATION NOTICE RECD	1	3246869
07/21/2015	782	MAINTENANCE FEE PAYMENT	2016;\$155	3347988
03/09/2015	484	LOCATION YEAR / MAINTENANCE	2015;\$155	3246869
10/07/2015	392	MONIES RECEIVED	\$10.00;1	3408949
10/07/2015	635	AMENDED LOCATION FILED	CORRECT LLD	3408949
09/10/2015	393	DECISION/NOTICE ISSUED	AMENDMENT REQUIRED	
08/31/2015	669	LAND STATUS CHECKED		
03/09/2015	501	ACCT ADV IN LEAD FILE	AMC430583-AMC430591;	

Line Nr Remarks



Bronco Creek Exploration Inc.  
1815 East Winsett Street  
Tucson, Arizona 85719-6547

Tel: (520) 624-4153  
Fax: (520) 624-4192  
www.broncocreek.com

October 6, 2015

After recording, return to:  
Bronco Creek Exploration, Inc.  
Attention: Chelsea Kreiner  
1815 East Winsett Street  
Tucson, AZ 85719-6547

Bureau of Land Management  
One North Central Avenue, Suite 800  
Phoenix, AZ 85004-4427  
(602) 417-9200

**RE: 3800 (9310) PB AMC430583**

To Whom It May Concern,  
We received the letter dated September 10, 2015 notifying us that the legal description and the claim map for unpatented lode claim MFR 7 (AMC430589) do not match.

As required by the notification, we have recorded the amended location notice at the Pinal County Recorder. Please accept the county stamped copy of the amended notice along with a \$10 amended claim fee for processing.

Please contact me if you have any further requirements in order to accept the claim as filed. You can reach me by phone at (520) 624-4153 or by email at [ckreiner@broncocreek.com](mailto:ckreiner@broncocreek.com).

Thank you very much for your assistance.

Sincerely,

Chelsea Kreiner  
Land & Permitting Manager

*AC 635*  
**ENTERED INTO COMPUTER**  
*Correct LLD PB*

*Amendment placed on top of  
Original Location Notice  
PB*

**RECEIVED**  
**BLM AZ STATE OFFICE**  
**2015 OCT - 7 P 3: 06**  
**PHOENIX, ARIZONA**

**RECEIPT # 3408949**



# United States Department of the Interior



BUREAU OF LAND MANAGEMENT  
Arizona State Office  
One North Central Avenue, Suite 800  
Phoenix, Arizona 85004-4427  
www.blm.gov/az/

SEP 10 2015

Received 9/16/15  
CLK

In Reply Refer To:  
3800 (9310) PB  
AMC430583

ENTERED OCT 13 2015

CERTIFIED MAIL - RETURN RECEIPT REQUESTED No. 7014 0150 0000 5578 5156

### NOTICE

BRONCO CREEK EXPLORATION INC :  
1815 E WINSETT ST :  
TUCSON, AZ 85719-6547 :

This Notice Affects the Claims  
Shown in the Block Below.

AMC430589  
MFR 7

### Mining Claim Location Notice(s) – Amendment(s) Required

Pursuant to Title 43 Code of Federal Regulations (CFR) 3832.1, the Bureau of Land Management (BLM), Arizona State Office, received your notices of location for recording mining claims. In accordance with 43 CFR 3832.12, the claims listed above cannot be accepted as filed and must be amended as noted below.

The legal land description information does not match what is depicted on the maps. You must either amend the land description or file corrected maps.

An amendment must be filed for each claim listed above to correct the defects identified. There is a \$10 BLM processing fee for each amendment. The amendments must be received by BLM within 30 days of your receipt of this notice. If the amendments are not received within the 30 day timeframe the mining claims will be declared null and void.

RECEIVED  
BLM ARIZONA STATE OFFICE  
OCT - 1 P 3:07  
PHOENIX, ARIZONA



If additional information is required, please contact Pauline Brown at 602-417-9360. Please include your AMC serial number(s) on all correspondence.

Sincerely,



Rebecca Heick  
Acting Deputy State Director  
Lands and Minerals Division

RECEIVED  
BLM ADMINISTRATIVE OFFICE  
2015 OCT - 7 P 3: 01  
PHOENIX, ARIZONA

This envelope is made from post-consumer waste. Please recycle - again!

PRESS FIRMLY TO SEAL

PRESS FIRMLY TO SEAL

PRIORITY MAIL  
POSTAGE REQUIRED

# PRIORITY<sup>®</sup> ★ MAIL ★

-  DATE OF DELIVERY SPECIFIED \*
  -  USPS TRACKING<sup>™</sup> INCLUDED \*
  -  INSURANCE INCLUDED \*
  -  PICKUP AVAILABLE
- \* Domestic only

WHEN USED INTERNATIONALLY,  
A CUSTOMS DECLARATION  
LABEL MAY BE REQUIRED.

RECEIVED  
DLM AZ STATE OFFICE  
2015 OCT -7 P 3:00  
PHOENIX, ARIZONA






PS00001000014

EP14F July 2013  
OD: 12.5 x 9.5

VISIT US AT [USPS.COM](http://USPS.COM)<sup>®</sup>  
ORDER FREE SUPPLIES ONLINE



Cut on dotted line

 <b>UNITED STATES POSTAL SERVICE<sup>®</sup></b>	<b>Click-N-Ship<sup>®</sup></b> <small>usps.com</small> 9405 5036 9930 0159 7340 77 0050 5000 0028 5004 <b>US POSTAGE</b> <small>Flat Rate ETV</small>	
	<b>P</b>	 <small>Commercial Base Pricing</small> <small>Mailed from 85719 062S0000001310</small>
<b>PRIORITY MAIL 2-DAY<sup>™</sup></b> <small>Expected Delivery Date: 10/08/15</small> <b>0021</b>		
<b>Carrier -- Leave if No Response</b> <div style="border: 1px solid black; padding: 2px; display: inline-block;"><b>C041</b></div>		
<small>SHIP TO:</small> BUREAU OF LAND MANAGEMENT 1 N CENTRAL AVE STE 800 <b>PHOENIX AZ 85004-4427</b>		
<b>USPS TRACKING #</b>  <b>9405 5036 9930 0159 7340 77</b>		
Electronic Rate Approved #038555749		

This packaging is the property of the U.S. Postal Service<sup>®</sup> and is provided solely for use in sending Priority Mail<sup>®</sup> shipments. Misuse may be a violation of federal law. This packaging is not for resale. EP14F © U.S. Postal Service, July 2013; All rights reserved.

**United States Department of the Interior**  
**Bureau of Land Management**  
 LANDS/RECREATION & PLANNING  
 ONE N CENTRAL AVE  
 PHOENIX, AZ 85004 -2203  
 Phone: 602-417-9200

Receipt

No: 3408949

Transaction #: 3507681		<b>ENTERED INTO COMPUTER</b>
Date of Transaction: 10/08/2015		
CUSTOMER:		ENTERED OCT 13 2015 <i>ps</i>
BRONCO CREEK EXPLORATION INC. 1815 E WINSETT ST TUCSON, AZ 85719-6547 US		<i>(AC 635) correct LLC</i> <i>amendment placed on top of Original Location Notice</i> <i>ps</i>

LINE #	QTY	DESCRIPTION	REMARKS	UNIT PRICE	TOTAL
1	1.00	LOCATABLE MINERALS / MINING CLAIMS- NOT NEW-UNADJUD, ONE AUTH NO. ONLY / MINING CLAIM MONEY RECEIVED CASES: AMC430589/\$10.00	AMENDMENT - 1	- n/a -	10.00
<b>TOTAL:</b>					<b>\$10.00</b>

PAYMENT INFORMATION					
1	AMOUNT:	10.00	POSTMARKED:	10/06/2015	
	TYPE:	CHECK	RECEIVED:	10/07/2015	
	CHECK NO:	3048			
	NAME:	BRONCO CREEK EXPLORATION 1815 E WINSETT ST TUCSON AZ 85719-6547 US			

REMARKS

This receipt was generated by the automated BLM Collections and Billing System and is a paper representation of a portion of the official electronic record contained therein.



## Mass Add/Delete/Update Action Data

Starting Serial Number Ending Serial Number

430589

430589

	Action Data:	
Action Code:	635	<input type="button" value="Lookup"/>
Action Remark:	CORRECT LLD	Action 484
	Amounts: <input type="radio"/> \$	<input type="radio"/> \$
Action Date:	10/07/2015	
Receipt Nr:	3408949	

[AMC430589] - [ ] - 635 - CORRECT LLD

=====  
Total Amount Processed : \$0.00

	Update Action Data:
Action Code:	<input type="button" value="Lookup"/>
Action Remark:	
Action Date:	
Receipt Nr:	



# Action Code Update

Serial-No: AMC430589

Status: ACTIVE

Bottom of Screen

	Del?	Date (mm/dd/yyyy)	Code	Action Taken	Action Remark	Receipt Nr	Ins User	Mod User
<input checked="" type="radio"/> 1	<input type="checkbox"/> X	02/10/2015	403	LOCATION DATE			RMATTSON	
<input type="radio"/> 2	<input type="checkbox"/> X	03/09/2015	395	RECORDATION NOTICE RECD		3246869	CBS_IMPT	
<input type="radio"/> 3	<input type="checkbox"/> X	07/21/2015	782	MAINTENANCE FEE PAYMENT	2016;\$155	3347988	RMATTSON	
<input type="radio"/> 4	<input type="checkbox"/> X	10/07/2015	393	MONIES RECEIVED		3408949	CBS_IMPT	
<input type="radio"/> 5	<input type="checkbox"/> X	09/10/2015	393	DECISION/NOTICE ISSUED	AMENDMENT REQUIRED		PAULINEB	
<input type="radio"/> 6	<input type="checkbox"/> X	08/31/2015	669	LAND STATUS CHECKED			PAULINEB	
<input type="radio"/> 7	<input type="checkbox"/> X	03/09/2015	501	ACCT ADV IN LEAD FILE	AMC430583-AMC430591;		RMATTSON	
<input type="radio"/> 8	<input type="checkbox"/> X	03/09/2015	484	LOCATION YEAR / MAINTENANCE FEE	2015;\$155	3246869	RMATTSON	

# Actions: 8

Provide me with  new occurrences

Please SAVE&CONTINUE Between DELETES and NEW/CHANGE Lines

Serial-No: AMC430589


Top of Screen

UNITED STATES POSTAL SERVICE

AZ 852

17 SEP '15

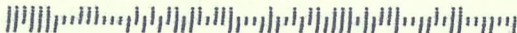
PM 9 L



First-Class Mail  
Postage & Fees Paid  
USPS  
Permit No. G-10

- Sender: Please print your name, address, and ZIP+4® in this box•

UNITED STATES  
DEPARTMENT OF THE INTERIOR  
Bureau of Land Management  
Arizona State Office  
One N. Central Avenue, Suite 800  
Phoenix, AZ 85004-4427



**SENDER: COMPLETE THIS SECTION**

- Complete items 1, 2, and 3. Also complete item 4 if Restricted Delivery is desired.
- Print your name and address on the reverse so that we can return the card to you.
- Attach this card to the back of the mailpiece, or on the front if space permits.

1. Article Addressed to:

BRONCO CREEK EXPLORATION INC  
 1815 E WINSETT ST  
 TUCSON, AZ 85719-6547  
 931/PB/AMC430583

2. Article Number

*(Transfer from service label)*

7014 0150 0000 5578 5156

PS Form 3811, July 2013

**COMPLETE THIS SECTION ON DELIVERY**

A. Signature

X

Chelsea Powell

 Agent AddresseeB. Received by *(Printed Name)*

Chelsea Powell

C. Date of Delivery

9/16/15

D. Is delivery address different from item 1?  YesIf YES, enter delivery address below:  No

2015 SEP 21 P 3:24

PHOENIX, ARIZONA

3. Service Type

 Certified Mail® Priority Mail Express™ Registered Return Receipt for Merchandise Insured Mail Collect on Delivery4. Restricted Delivery? *(Extra Fee)* Yes

Domestic Return Receipt

DD 10/16/15



# United States Department of the Interior



BUREAU OF LAND MANAGEMENT

Arizona State Office

One North Central Avenue, Suite 800

Phoenix, Arizona 85004-4427

www.blm.gov/az/

SEP 10 2015

In Reply Refer To:

3800 (9310) PB

AMC430583

CERTIFIED MAIL - RETURN RECEIPT REQUESTED No. 7014 0150 0000 5578 5156

## NOTICE

BRONCO CREEK EXPLORATION INC :  
1815 E WINSETT ST :  
TUCSON, AZ 85719-6547 :

This Notice Affects the Claims  
Shown in the Block Below.

AMC430589

MFR 7

*claim amended  
on 10/07/2015  
PB correct ULD*

### Mining Claim Location Notice(s) – Amendment(s) Required

Pursuant to Title 43 Code of Federal Regulations (CFR) 3832.1, the Bureau of Land Management (BLM), Arizona State Office, received your notices of location for recording mining claims. In accordance with 43 CFR 3832.12, the claims listed above cannot be accepted as filed and must be amended as noted below.

The legal land description information does not match what is depicted on the maps. You must either amend the land description or file corrected maps.

An amendment must be filed for each claim listed above to correct the defects identified. There is a \$10 BLM processing fee for each amendment. The amendments must be received by BLM within 30 days of your receipt of this notice. If the amendments are not received within the 30 day timeframe the mining claims will be declared null and void.

*DD 10/16/15*



If additional information is required, please contact Pauline Brown at 602-417-9360. Please include your AMC serial number(s) on all correspondence.

Sincerely,

A handwritten signature in cursive script that reads "Rebecca Heick".

Rebecca Heick  
Acting Deputy State Director  
Lands and Minerals Division

**NOTICE!!**

**These documents have been scanned!**

**Do not place un-scanned documents beneath this notice!**

**Do not remove this notice from this file!**

GPO Jacket No. 560-102  
Print Order 61540  
Rise Business Services, LLC  
Job=AZ15 5/9/2019



Box Number= AZ15028



Claim Begin-End: AMC430583-AMC430591

3 Transfers



AZ15028-1

AMC430583-AMC430889

**NO  
DOCUMENTS  
FOUND**

NO DOCUMENTS FOUND  
NO DOCUMENTS FOUND



**NOTICE!!**

**These documents have been scanned!**

**Do not place un-scanned documents beneath this notice!**

**Do not remove this notice from this file!**

GPO Jacket No. 560-102  
Print Order 61540  
Rise Business Services, LLC  
Job=AZ15 5/9/2019



Box Number= AZ15028



Claim Begin-End: AMC430583-AMC430591

4 Annual Filings



AZ15028-1

AMC430583-AMC430889



Lead Numbers

401706

412740

425528

428408

428570

428572

429002

402770

409194

409984

430131

430583

435191

435573

414593

417985

418586

416924

428770

308091

374566

383591

391101

397169

**Total 24**

**Tinto**

2640 West 1700 South  
Salt Lake City, UT 84104  
T: 801-204-3402 or 928-3-1372  
E: donna.fischer@riotinto.com

409194 417984  
412740 409984 418581

CERTIFIED MAIL, RETURN RECEIPT REQUESTED  
7014 2120 0000 2747 4999

July 16, 2018

Arizona State Office  
Bureau of Land Management  
One North Central Ave., Suite 800  
Phoenix, AZ 85004-4427

425528  
428408  
428570  
428572  
429002  
PHOENIX, ARIZONA  
2018 JUL 23 P 2:49  
RECEIVED  
BLM AZ STATE OFFICE  
4169:  
4287  
30809  
37456  
430131  
430583  
435191  
435573  
38359  
391101  
39716

RE: Arizona Affidavits of Payment of Claim Maintenance Fees and Notice of Intent to Hold 2018 - 2019 (3)

- Copper King Project - CK 1 et al (Bronco), for a total of 189 claims
- Superior West Project - New Bonanza 157 et al (Bronco), for a total of 767 claims
- Buckhorn Creek Project - BHC 1A et al (Bronco), for a total of 169 claims

Gentlemen:

Enclosed for your further handling please find Kennecott Exploration Company's 3 Affidavits as above referenced, and checks which represents the payments for the 2018 - 2019 Claim Maintenance Fees for the above referenced claims owned by Bronco Creek Exploration (Bronco), in which Kennecott Exploration has interest by virtue of its Agreements with Bronco.

Copper King - Check # 80002028 in the amount of \$29,295.00 (189 claims x \$155)  
Superior West - Check # 80002013 in the amount of \$118,885.00 (767 claims x \$155)  
Buckhorn Creek - Check # 80002026 in the amount of \$26,195.00 (169 claims x \$155)

Please return the original BLM date stamped document and receipts to Kennecott's new address as follows:

Kennecott Exploration Company  
2640 West 1700 South  
Salt Lake City, UT 84104  
Attn: Land Department.

Telephone numbers for the Land Department are: Donna @ 928-978-1372 and Erik Best @ 801-363-5870. As these are date sensitive documents, please do not hesitate to call if you find anything that requires further attention rather than returning them unprocessed.

Sincerely,

KENNECOTT EXPLORATION COMPANY  
*Donna Fischer*  
Donna Fischer  
Mineral Rights Specialist

#4218230

Enclosures  
CC: Bronco Creek Exploration

ENTERED  
JUL 26 2018  
BY: *Rm*

Recording requested by and return to:  
Kennecott Exploration Company – Land Dept.  
2640 West 1700 South  
Salt Lake City, UT 84104

**ARIZONA AFFIDAVIT OF CLAIM MAINTENANCE FEE PAYMENT AND NOTICE  
OF INTENT TO HOLD UNPATENTED MINING CLAIM FOR SEPTEMBER 1, 2018  
THROUGH SEPTEMBER 1, 2019**

THE UNDERSIGNED, on behalf of Kennecott Exploration Company (“KEC”), 2640 West 1700 South, Salt Lake City, UT 84104, acquainted with said matters, being first duly sworn, deposes and says that he is a citizen of the United States and more than eighteen years of age, and that pursuant to Ariz. Rev. Stat. § 27-208, 30 U.S.C § 28(f), 43 CFR 3830.21(d), and 43 CFR 3834.11(a)(2), One Hundred Fifty-Five Dollars (\$155.00) in maintenance fees were timely paid by or at the expense of KEC to the Bureau of Land Management (the “BLM”) for the assessment year ending at 12:01 A.M on September 1, 2019, for each of the unpatented mining claims further described on **Exhibit A** attached hereto and made a part hereof by this reference. Said fees were paid in lieu of the annual assessment work requirements and were paid for the claims described herein which are owned, worked, controlled or claimed by KEC for the valuable mineral contained therein, and it is the intent of KEC to hold and develop these unpatented mining claims in behalf of Bronco Creek Exploration Inc. whose address is 1815 East Winsett St. Tucson, AZ 85719, the owner of the claims.

IN WITNESS WHEREOF, this instrument is executed as of the 16<sup>th</sup> day of July, 2018.

KENNECOTT EXPLORATION COMPANY


By ER

Erik Best, Operating Officer

RECEIVED  
BLM AZ STATE OFFICE  
2018 JUL 23 P 2:20  
PHOENIX ARIZONA

STATE OF UTAH )  
 :SS  
 COUNTY OF SALT LAKE )

On this 16<sup>th</sup> day of July, 2018, before me personally appeared Erik Best, who being by me duly sworn, did say that he is the Operating Officer of Kennecott Exploration Company, and that the foregoing instrument was signed by Erik Best on behalf of said company, by authority, and said company executed the same.



*Michelle Lee Barndt*

Michelle Lee Barndt, Notary Public, Utah  
Salt Lake City, Utah  
My Commission expires: April 16, 2019

RECEIVED  
BLM AZ STATE OFFICE  
2018 JUL 23 P 2:50  
PHOENIX, ARIZONA



Attached to and made a part of that certain 2018 - 2019 Arizona Affidavit of Payment of Claim Maintenance Fees and Notice of Intent to Hold Unpatented Mining Claims for the following group of unpatented lode mining claims in Pinal County, State of Arizona, further described as:

Exhibit A

Group Name: Copper King CK 1 et al (Bronco Creek)

Project: Copper King

Number of Claims: 189

Meridian:

Gila and Salt River Meridian

BLM #	Name	Original Doc # Book & Page	Amended Doc # Book & Page	Township & Range	Section	#
AMC416924 7	CK 1	Pinal: 2012-069009		T1S R12E	10	1
AMC416925	CK 2	Pinal: 2012-069010		T1S R12E	10, 11	2
AMC416926	CK 3	Pinal: 2012-069011		T1S R12E	11	3
AMC416927	CK 4	Pinal: 2012-069012		T1S R12E	11	4
AMC416928	CK 5	Pinal: 2012-069013		T1S R12E	11	5
AMC416929	CK 6	Pinal: 2012-069014		T1S R12E	11	6
AMC416930	CK 7	Pinal: 2012-069015		T1S R12E	11	—
AMC416931	CK 8	Pinal: 2012-069016		T1S R12E	11	8
AMC416932	CK 9	Pinal: 2012-069017		T1S R12E	11	9
AMC416933	CK 10	Pinal: 2012-069018		T1S R12E	11	10
AMC416934	CK 11	Pinal: 2012-069019		T1S R12E	11, 12	11
AMC416935	CK 12	Pinal: 2012-069020		T1S R12E	12	12
AMC416936 7	CK 13	Pinal: 2012-069021		T1S R12E	12	13

Copper King – Bronco Creek  
CK 1 et al (189)  
2018 - 2019

RECEIVED  
BLM AZ STATE OFFICE  
2018 JUL 23 P 2:50

AMC416937 7	CK 14	Pinal: 2012-069022		T1S R12E	12	14
AMC416938	CK 15	Pinal: 2012-069023		T1S R12E	12	15
AMC416939	CK 16	Pinal: 2012-069024		T1S R12E	12	16
AMC416940	CK 17	Pinal: 2012-069025		T1S R12E	12	17
AMC416941	CK 18	Pinal: 2012-069026		T1S R12E	12	18
AMC416942	CK 19	Pinal: 2012-069027		T1S R12E	12	
AMC416943	CK 20	Pinal: 2012-069028		T1S R12E T1S R13E	12 7	20
AMC416944	CK 21	Pinal: 2012-069029		T1S R13E	7	21
AMC416945	CK 22	Pinal: 2012-069030		T1S R13E	7, 8	22
AMC416946	CK 23	Pinal: 2012-069031		T1S R13E	8	23
AMC416947	CK 24	Pinal: 2012-069032		T1S R13E	8	24
AMC416948	CK 25	Pinal: 2012-069033		T1S R13E	8	25
AMC416949	CK 26	Pinal: 2012-069034		T1S R13E	8	26
AMC416950	CK 27	Pinal: 2012-069035		T1S R12E	10	27
AMC416951	CK 28	Pinal: 2012-069036		T1S R12E	10, 11	28
AMC416952	CK 29	Pinal: 2012-069037		T1S R12E	11	29
AMC416953	CK 30	Pinal: 2012-069038		T1S R12E	11	30
AMC416954	CK 31	Pinal: 2012-069039		T1S R12E	11	31
AMC416955	CK 32	Pinal: 2012-069040		T1S R12E	11	32
AMC416956	CK 33	Pinal: 2012-069041		T1S R12E	11	33
AMC416957	CK 34	Pinal: 2012-069042		T1S R12E	11	34

RECEIVED  
BLM AZ STATE OFFICE  
2018 JUL 23 P 2:50

AMC416958 7	CK 35	Pinal: 2012-069043		T1S R12E	11	35
AMC416959	CK 36	Pinal: 2012-069044		T1S R12E	11	36
AMC416960	CK 37	Pinal: 2012-069045		T1S R12E	11, 12	37
AMC416961	CK 38	Pinal: 2012-069046		T1S R12E	12	38
AMC416962	CK 39	Pinal: 2012-069047		T1S R12E	12	39
AMC416963	CK 40	Pinal: 2012-069048		T1S R12E	12	39
AMC416964	CK 41	Pinal: 2012-069049		T1S R12E	12	41
AMC416965	CK 42	Pinal: 2012-069050		T1S R12E	12	42
AMC416966	CK 43	Pinal: 2012-069051		T1S R12E	12	43
AMC416967	CK 44	Pinal: 2012-069052		T1S R12E	12	44
AMC416968	CK 45	Pinal: 2012-069053		T1S R12E	12	45
AMC416969	CK 46	Pinal: 2012-069054		T1S R12E T1S R13E	12 7	46
AMC416970	CK 47	Pinal: 2012-069055		T1S R13E	7	47
AMC416971	CK 48	Pinal: 2012-069056		T1S R13E	7, 8	48
AMC416972	CK 49	Pinal: 2012-069057		T1S R13E	8	49
AMC416973	CK 50	Pinal: 2012-069058		T1S R13E	8	50
AMC416974	CK 51	Pinal: 2012-069059		T1S R13E	8	51
AMC416975	CK 52	Pinal: 2012-069060		T1S R13E	8	52
AMC416976	CK 53	Pinal: 2012-069061		T1S R12E	10, 15	53
AMC416977	CK 54	Pinal: 2012-069062		T1S R12E	10, 11, 14, 15	54
AMC416978 )	CK 55	Pinal: 2012-069063		T1S R12E	11, 14	55

RECEIVED  
 BLM AZ STATE OFFICE  
 PHOENIX, ARIZONA  
 2018 JUL 23 P 2:50

AMC416979 7	CK 56	Pinal: 2012-069064		T1S R12E	11, 14	56
AMC416980	CK 57	Pinal: 2012-069065		T1S R12E	11, 14	57
AMC416981	CK 58	Pinal: 2012-069066		T1S R12E	11, 14	58
AMC416982	CK 59	Pinal: 2012-069067		T1S R12E	11, 14	59
AMC416983	CK 60	Pinal: 2012-069068		T1S R12E	11, 14	60
AMC416984	CK 61	Pinal: 2012-069069		T1S R12E	11, 14	61
AMC416985	CK 62	Pinal: 2012-069070		T1S R12E	11, 14	62
AMC416986	CK 63	Pinal: 2012-069071	Pinal: 2012-069198	T1S R12E	11, 12, 13, 14	63
AMC416987	CK 64	Pinal: 2012-069072	Pinal: 2012-069199	T1S R12E	12	64
AMC416988	CK 65	Pinal: 2012-069073	Pinal: 2012-069200	T1S R12E	12	65
AMC416989	<u>CK 66</u>	Pinal: 2012-069074	Pinal: 2012-069201	T1S R12E	12	66
AMC416990	<u>CK 66A</u>	Pinal: 2012-069075		T1S R12E	12, 13	67
AMC416991	CK 67	Pinal: 2012-069076		T1S R12E	12, 13	68
AMC416992	CK 68	Pinal: 2012-069077		T1S R12E	12, 13	69
AMC416993	CK 69	Pinal: 2012-069078		T1S R12E	12, 13	70
AMC416994	CK 70	Pinal: 2012-069079		T1S R12E	12, 13	71
AMC416995	CK 71	Pinal: 2012-069080		T1S R12E	12, 13	72
AMC416996	CK 72	Pinal: 2012-069081		T1S R12E T1S R13E	12, 13 18, 7	73
AMC416997	CK 73	Pinal: 2012-069082		T1S R13E	18, 7	74
AMC416998	CK 74	Pinal: 2012-069083	PHOENIX, ARIZONA	T1S R13E	17, 18, 7, 8	75
AMC416999	CK 75	Pinal: 2012-069084	2018 JUL 23 P 2:50	T1S R13E	17, 8	76



AMC417000 7	CK 76	Pinal: 2012-069085		T1S R13E	17, 8	77
AMC417001	CK 77	Pinal: 2012-069086		T1S R13E	17, 8	78
AMC417002	CK 78	Pinal: 2012-069087		T1S R13E	17, 8	79
AMC417003	CK 79	Pinal: 2012-069088		T1S R12E	15	80
AMC417004	CK 80	Pinal: 2012-069089		T1S R12E	14, 15	81
AMC417005	CK 81	Pinal: 2012-069090		T1S R12E	14	≡
AMC417006	CK 82	Pinal: 2012-069091		T1S R12E	14	83
AMC417007	CK 83	Pinal: 2012-069092		T1S R12E	14	84
AMC417008	CK 84	Pinal: 2012-069093		T1S R12E	14	85
AMC417009	CK 85	Pinal: 2012-069094		T1S R12E	14	86
AMC417010	CK 86	Pinal: 2012-069095		T1S R12E	14	87
AMC417011	CK 87	Pinal: 2012-069096		T1S R12E	14	88
AMC417012	CK 88	Pinal: 2012-069097		T1S R12E	14	89
AMC417013	CK 89	Pinal: 2012-069098	Pinal: 2012-069202	T1S R12E	13, 14	90
AMC417014	CK 90	Pinal: 2012-069099	Pinal: 2012-069203	T1S R12E	13	91
AMC417015	<u>CK 91</u>	Pinal: 2012-069100	Pinal: 2012-069204	T1S R12E	13	≡
AMC417016	<u>CK 91A</u>	Pinal: 2012-069101		T1S R12E	13	93
AMC417017	CK 92	Pinal: 2012-069102		T1S R12E	13	94
AMC417018	CK 93	Pinal: 2012-069103		T1S R12E	13	95
AMC417019	CK 94	Pinal: 2012-069104		T1S R12E	13	96
AMC417020	CK 95	Pinal: 2012-069105		T1S R12E	13	97
AMC417021 7	CK 96	Pinal: 2012-069106		T1S R12E	13	98

Copper King – Bronco Creek  
CK 1 et al (189)  
2018 - 2019

RECEIVED  
BLM AZ STATE OFFICE  
2018 JUL 23 P 2:50

AMC417022 7	CK 97	Pinal: 2012-069107		T1S R12E	13	99
AMC417023	CK 98	Pinal: 2012-069108		T1S R12E T1S R13E	13 18	100
AMC417024	CK 99	Pinal: 2012-069109		T1S R13E	17, 18	101
AMC417025	CK 100	Pinal: 2012-069110		T1S R13E	17, 18	102
AMC417026	CK 101	Pinal: 2012-069111		T1S R13E	17, 18	1
AMC417027	CK 102	Pinal: 2012-069112	Pinal: 2012-069205	T1S R13E	18	104
AMC417028	CK 103	Pinal: 2012-069113		T1S R12E	15	105
AMC417029	CK 104	Pinal: 2012-069114		T1S R12E	14, 15	106
AMC417030	CK 105	Pinal: 2012-069115		T1S R12E	14	107
AMC417031	CK 106	Pinal: 2012-069116		T1S R12E	14	108
AMC417032	CK 107	Pinal: 2012-069117		T1S R12E	14	109
AMC417033	CK 108	Pinal: 2012-069118		T1S R12E	14	110
AMC417034	CK 109	Pinal: 2012-069119		T1S R12E	14	111
AMC417035	CK 110	Pinal: 2012-069120		T1S R12E	14	112
AMC417036	CK 111	Pinal: 2012-069121		T1S R12E	14	1
AMC417037	CK 112	Pinal: 2012-069122		T1S R12E	14	114
AMC417038	CK 113	Pinal: 2012-069123		T1S R12E	13, 14	115
AMC417039	CK 114	Pinal: 2012-069124		T1S R12E	13	116
AMC417040	CK 115	Pinal: 2012-069125		T1S R12E	13	117
AMC417041	CK 116	Pinal: 2012-069126	PHOENIX, ARIZONA	T1S R12E	13	118
AMC417042 7	CK 117	Pinal: 2012-069127		T1S R12E	13	119

RECEIVED  
BLM AZ STATE OFFICE  
2018 JUL 23 P 2:50

AMC417043 7	CK 118	Pinal: 2012-069128		T1S R12E	13	120
AMC417044	CK 119	Pinal: 2012-069129		T1S R12E	13	121
AMC417045	CK 120	Pinal: 2012-069130		T1S R12E	13	122
AMC417046	CK 121	Pinal: 2012-069131		T1S R12E	13	123
AMC417047	CK 122	Pinal: 2012-069132		T1S R12E T1S R13E	13 18	124
AMC417048	CK 123	Pinal: 2012-069133		T1S R12E	15	125
AMC417049	CK 124	Pinal: 2012-069134		T1S R12E	14, 15	126
AMC417050	CK 125	Pinal: 2012-069135		T1S R12E	14	127
AMC417051	CK 126	Pinal: 2012-069136		T1S R12E	14	128
AMC417052	CK 127	Pinal: 2012-069137		T1S R12E	14	129
AMC417053	CK 128	Pinal: 2012-069138		T1S R12E	14	130
AMC417054	CK 129	Pinal: 2012-069139		T1S R12E	14	131
AMC417055	CK 130	Pinal: 2012-069140		T1S R12E	14	132
AMC417056	CK 131	Pinal: 2012-069141		T1S R12E	14	133
AMC417057	CK 132	Pinal: 2012-069142		T1S R12E	14	134
AMC417058	CK 133	Pinal: 2012-069143		T1S R12E	13, 14	135
AMC417059	CK 134	Pinal: 2012-069144		T1S R12E	13	136
AMC417060	CK 135	Pinal: 2012-069145		T1S R12E	13	137
AMC417061	CK 136	Pinal: 2012-069146		T1S R12E	13	138
AMC417062	CK 137	Pinal: 2012-069147		T1S R12E	13	139
AMC417063	CK 138	Pinal: 2012-069148		T1S R12E	15, 22	140

Copper King – Bronco Creek  
CK 1 et al (189)  
2018 - 2019

RECEIVED  
BLM AZ STATE OFFICE  
2018 JUL 23 P 2:51

AMC417064	CK 139	Pinal: 2012-069149		T1S R12E	14, 15, 22, 23	141
AMC417065	CK 140	Pinal: 2012-069150		T1S R12E	14, 23	142
AMC417066	CK 141	Pinal: 2012-069151		T1S R12E	14, 23	143
AMC417067	CK 142	Pinal: 2012-069152		T1S R12E	14, 23	144
AMC417068	CK 143	Pinal: 2012-069153		T1S R12E	14, 23	145
AMC417069	CK 144	Pinal: 2012-069154		T1S R12E	14, 23	147
AMC417070	CK 145	Pinal: 2012-069155		T1S R12E	14, 23	147
AMC417071	CK 146	Pinal: 2012-069156		T1S R12E	14, 23	148
AMC417072	CK 147	Pinal: 2012-069157		T1S R12E	14, 23	149
AMC417073	CK 148	Pinal: 2012-069158		T1S R12E	13, 14, 23, 24	150
AMC417074	CK 149	Pinal: 2012-069159		T1S R12E	13, 24	151
AMC417075	CK 150	Pinal: 2012-069160		T1S R12E	13, 24	152
AMC417076	CK 151	Pinal: 2012-069161		T1S R12E	13, 24	153
AMC417077	CK 152	Pinal: 2012-069162		T1S R12E	13, 24	154
AMC417078	CK 153	Pinal: 2012-069163		T1S R12E	22	155
AMC417079	CK 154	Pinal: 2012-069164		T1S R12E	22, 23	156
AMC417080	CK 155	Pinal: 2012-069165		T1S R12E	23	157
AMC417081	CK 156	Pinal: 2012-069166		T1S R12E	23	158
AMC417082	CK 157	Pinal: 2012-069167		T1S R12E	23	159
AMC417083	CK 158	Pinal: 2012-069168		T1S R12E	23	160
AMC417084	CK 159	Pinal: 2012-069169		T1S R12E	23	161
AMC417085	CK 160	Pinal: 2012-069170		T1S R12E	23	162



AMC417086 7	CK 161	Pinal: 2012-069171		T1S R12E	23	163
AMC417087	CK 162	Pinal: 2012-069172		T1S R12E	23	164
AMC417088	CK 163	Pinal: 2012-069173	Pinal: 2012-069206	T1S R12E	23, 24	165
AMC417089	CK 164	Pinal: 2012-069174	Pinal: 2012-069207	T1S R12E	24	166
AMC417090	CK 165	Pinal: 2012-069175	Pinal: 2012-069208	T1S R12E	24	167
AMC417091	CK 166	Pinal: 2012-069176		T1S R12E	22	1
AMC417092	CK 167	Pinal: 2012-069177	Pinal: 2014-020489	T1S R12E	22, 23	169
AMC417093	CK 168	Pinal: 2012-069178	Pinal: 2014-020490	T1S R12E	23	170
AMC417094	CK 169	Pinal: 2012-069179	Pinal: 2014-020491	T1S R12E	23	171
AMC417095	CK 170	Pinal: 2012-069180	Pinal: 2014-020492	T1S R12E	23	172
AMC417096	CK 171	Pinal: 2012-069181	Pinal: 2014-020493	T1S R12E	23	173
AMC417097	CK 172	Pinal: 2012-069182	Pinal: 2014-020494	T1S R12E	23	174
AMC417098	CK 173	Pinal: 2012-069183	Pinal: 2014-020495	T1S R12E	23	175
AMC417099	<u>CK 174A</u>	Pinal: 2012-069184		T1S R12E	23	176
AMC417100	CK 175	Pinal: 2012-069185		T1S R12E	13	177
AMC417101	CK 176	Pinal: 2012-069186		T1S R12E T1S R13E	13 18	178
AMC417102	CK 177	Pinal: 2012-069187		T1S R12E	13	179
AMC417103	CK 178	Pinal: 2012-069188		T1S R12E T1S R13E	13 18	180
AMC417104	CK 179	Pinal: 2012-069189	Pinal: 2012-069209	T1S R12E	13	181
AMC417105	CK 180	Pinal: 2012-069190		T1S R12E T1S R13E	13 18	182

Copper King - Bronco Creek  
CK 1 et al (189)  
2018 - 2019

RECEIVED  
BLM AZ STATE OFFICE  
PHOENIX, ARIZONA  
2018 JUL 23 P 2:57

AMC417106 7	CK 181	Pinal: 2012-069191	Pinal: 2012-069210	T1S R12E	13, 24	183
AMC417107	<u>CK 182A</u>	Pinal: 2012-069192		T1S R12E	13, 24	184
AMC417108	CK 183	Pinal: 2012-069193		T1S R12E T1S R13E	13, 24 18, 19	185
AMC417109	CK 184	Pinal: 2012-069194		T1S R12E	24	186
AMC417110	CK 185	Pinal: 2012-069195		T1S R12E	24	187
AMC417111	CK 186	Pinal: 2012-069196		T1S R12E	24	188
AMC417112 J	CK 187	Pinal: 2012-069197		T1S R12E	24	189
<b>Total Claims On This Exhibit A and Affidavit: 189</b>						

RECEIVED  
BLM AZ STATE OFFICE  
2018 JUL 23 P 2:51  
PHOENIX, ARIZONA

Recording requested by and return to:  
Kennecott Exploration Company – Land Dept.  
2640 West 1700 South  
Salt Lake City, UT 84104

**ARIZONA AFFIDAVIT OF CLAIM MAINTENANCE FEE PAYMENT AND NOTICE  
OF INTENT TO HOLD UNPATENTED MINING CLAIM FOR SEPTEMBER 1, 2018  
THROUGH SEPTEMBER 1, 2019**

THE UNDERSIGNED, on behalf of Kennecott Exploration Company (“KEC”), 2640 West 1700 South, Salt Lake City, UT 84104, acquainted with said matters, being first duly sworn, deposes and says that he is a citizen of the United States and more than eighteen years of age, and that pursuant to Ariz. Rev. Stat. § 27-208, 30 U.S.C § 28(f), 43 CFR 3830.21(d), and 43 CFR 3834.11(a)(2), One Hundred Fifty-Five Dollars (\$155.00) in maintenance fees were timely paid by or at the expense of KEC to the Bureau of Land Management (the “BLM”) for the assessment year ending at 12:01 A.M on September 1, 2019, for each of the unpatented mining claims further described on **Exhibit A** attached hereto and made a part hereof by this reference. Said fees were paid in lieu of the annual assessment work requirements and were paid for the claims described herein which are owned, worked, controlled or claimed by KEC for the valuable mineral contained therein, and it is the intent of KEC to hold and develop these unpatented mining claims in behalf of Bronco Creek Exploration Inc. whose address is 1815 East Winsett St. Tucson, AZ 85719, the owner of the claims.

IN WITNESS WHEREOF, this instrument is executed as of the 16<sup>th</sup> day of July, 2018.

KENNECOTT EXPLORATION COMPANY


By Erik Best

Erik Best, Operating Officer

RECEIVED  
BLM AT STATE OFFICE  
2018 JUL 23 P 2:51  
PHOENIX, ARIZONA

STATE OF UTAH )  
 :SS  
COUNTY OF SALT LAKE )

On this 16<sup>th</sup> day of July 2018, before me personally appeared Erik Best, who being by me duly sworn, did say that he is the Operating Officer of Kennecott Exploration Company, and that the foregoing instrument was signed by Erik Best on behalf of said company, by authority, and said company executed the same.



*Michelle Lee Barndt*

Michelle Lee Barndt, Notary Public, Utah  
Salt Lake City, Utah  
My Commission expires: April 16, 2019

RECEIVED  
BLM AZ STATE OFFICE  
2018 JUL 23 P 2:51  
PHOENIX, ARIZONA

Buckhorn Creek – BHC 1A et al (169) Bronco Creek  
2018 - 2019 Assessment filing



Attached to and made a part of that certain 2018 - 2019 Arizona Affidavit of Payment of Claim Maintenance Fees and Notice of Intent to Hold Unpatented Mining Claims for the following group of unpatented lode mining claims in Yavapai County, State of Arizona, further described as:

Exhibit A

Group Name: Buckhorn Creek BHC (169) (Bronco Creek)

Project: Buckhorn Creek

Number of Claims: 169

Meridian: Gila and Salt River Meridian

BLM #	Name	Original Doc # Book & Page	Amended Doc # Book & Page	Township & Range	Section	#
AMC414593 7	BHC 1A	Yavapai: 2012-0016873		T8N R2W	22	1
AMC414594	BHC 2	Yavapai: 2012-0016874	Yavapai: 2012-0016940	T8N R2W	22	2
AMC414595	BHC 3	Yavapai: 2012-0016875	Yavapai: 2012-0016941	T8N R2W	22	3
AMC414596	BHC 4	Yavapai: 2012-0016876	Yavapai: 2012-0016942	T8N R2W	22	4
AMC414597	BHC 5	Yavapai: 2012-0016877	Yavapai: 2012-0016943	T8N R2W	22	5
AMC414598	BHC 6	Yavapai: 2012-0016878	Yavapai: 2012-0016944	T8N R2W	22	6
AMC414599	BHC 7	Yavapai: 2012-0016879	Yavapai: 2012-0016945	T8N R2W	22	—
AMC414600	BHC 8	Yavapai: 2012-0016880	Yavapai: 2012-0016946	T8N R2W	22	8
AMC414601	BHC 9	Yavapai: 2012-0016881	Yavapai: 2012-0016947	T8N R2W	22, 23	9
AMC414602	BHC 10A	Yavapai: 2012-0016882		T8N R2W	15, 22	10
AMC414603	BHC 11	Yavapai: 2012-0016883		T8N R2W	15, 22	11
AMC414604	BHC 12	Yavapai: 2012-0016884		T8N R2W	15, 22	12
AMC414605 7	BHC 13	Yavapai: 2012-0016885		T8N R2W	15, 22	13

BHC 1A et al (169) (Bronco)  
2018 - 2019 Federal Filing

RECEIVED  
BLM AZ STATE OFFICE  
2018 JUL 23 P 2:51

AMC414606 7	BHC 14	Yavapai: 2012-0016886		T8N R2W	15, 22	14
AMC414607	BHC 15	Yavapai: 2012-0016887		T8N R2W	15, 22	15
AMC414608	BHC 16	Yavapai: 2012-0016888		T8N R2W	15, 22	16
AMC414609	BHC 17	Yavapai: 2012-0016889		T8N R2W	15, 22	17
AMC414610	BHC 18	Yavapai: 2012-0016890		T8N R2W	14, 15, 22, 23	18
AMC414611	BHC 19	Yavapai: 2012-0016891		T8N R2W	15, 16	—
AMC414612	BHC 20	Yavapai: 2012-0016892		T8N R2W	15	20
AMC414613	BHC 21	Yavapai: 2012-0016893		T8N R2W	15	21
AMC414614	BHC 22	Yavapai: 2012-0016894		T8N R2W	15	22
AMC414615	BHC 23	Yavapai: 2012-0016895		T8N R2W	15	23
AMC414616	BHC 24	Yavapai: 2012-0016896		T8N R2W	15	24
AMC414617	BHC 25	Yavapai: 2012-0016897		T8N R2W	15	25
AMC414618	BHC 26	Yavapai: 2012-0016898		T8N R2W	15	26
AMC414619	BHC 27	Yavapai: 2012-0016899		T8N R2W	14, 15	27
AMC414620	BHC 28	Yavapai: 2012-0016900		T8N R2W	15, 16	28
AMC414621	BHC 29	Yavapai: 2012-0016901		T8N R2W	15	≡
AMC414622	BHC 30	Yavapai: 2012-0016902		T8N R2W	15	30
AMC414623	BHC 31	Yavapai: 2012-0016903		T8N R2W	15	31
AMC414624	BHC 32	Yavapai: 2012-0016904		T8N R2W	15	32
AMC414625	BHC 33	Yavapai: 2012-0016905	PHOENIX, ARIZONA	T8N R2W	15	33
AMC414626	BHC 34	Yavapai: 2012-0016906		T8N R2W	15	34
AMC414627	BHC 35	Yavapai: 2012-0016907	2018 JUL 23 P 2:51	T8N R2W	15	35

AMC414628 7	BHC 36	Yavapai: 2012-0016908		T8N R2W	14, 15	36
AMC414629	BHC 37	Yavapai: 2012-0016909		T8N R2W	15, 16	37
AMC414630	BHC 38	Yavapai: 2012-0016910		T8N R2W	15	38
AMC414631	BHC 39	Yavapai: 2012-0016911		T8N R2W	15	39
AMC414632	BHC 40	Yavapai: 2012-0016912		T8N R2W	15	40
AMC414633	BHC 41	Yavapai: 2012-0016913		T8N R2W	15	
AMC414634	BHC 42	Yavapai: 2012-0016914		T8N R2W	14, 15	42
AMC414635	BHC 43A	Yavapai: 2012-0016915		T8N R2W	23	43
AMC414636	BHC 44	Yavapai: 2012-0016916	Yavapai: 2012-0016948	T8N R2W	23	44
AMC414637	BHC 45	Yavapai: 2012-0016917	Yavapai: 2012-0016949	T8N R2W	23	45
AMC414638	BHC 46	Yavapai: 2012-0016918	Yavapai: 2012-0016950	T8N R2W	23	46
AMC414639	BHC 47	Yavapai: 2012-0016919	Yavapai: 2012-0016951	T8N R2W	23	47
AMC414640	BHC 48	Yavapai: 2012-0016920	Yavapai: 2012-0016952	T8N R2W	23	48
AMC414641	BHC 49A	Yavapai: 2012-0016921		T8N R2W	22, 23	49
AMC414642	BHC 50	Yavapai: 2012-0016922		T8N R2W	23	50
AMC414643	BHC 51	Yavapai: 2012-0016923		T8N R2W	23	≡
AMC414644	BHC 52	Yavapai: 2012-0016924		T8N R2W	23	52
AMC414645	BHC 53	Yavapai: 2012-0016925		T8N R2W	23	53
AMC414646	BHC 54	Yavapai: 2012-0016926		T8N R2W	23	54
AMC414647	BHC 55	Yavapai: 2012-0016927		T8N R2W	14, 15, 22, 23	55
AMC414648	BHC 56	Yavapai: 2012-0016928		T8N R2W	14, 23	56
AMC414649 ✓	BHC 57	Yavapai: 2012-0016929		T8N R2W	14, 23	57

AMC414650 7	BHC 58	Yavapai: 2012-0016930		T8N R2W	14, 23	58
AMC414651	BHC 59	Yavapai: 2012-0016931		T8N R2W	14, 23	59
AMC414652	BHC 60	Yavapai: 2012-0016932		T8N R2W	14, 23	60
AMC414653	BHC 61	Yavapai: 2012-0016933		T8N R2W	14, 23	61
AMC414654	BHC 62	Yavapai: 2012-0016934		T8N R2W	23	62
AMC414655	BHC 63	Yavapai: 2012-0016935		T8N R2W	23	63
AMC414656	BHC 64	Yavapai: 2012-0016936		T8N R2W	23	64
AMC414657	BHC 65	Yavapai: 2012-0016937		T8N R2W	23	65
AMC414658	BHC 66	Yavapai: 2012-0016938		T8N R2W	23	66
AMC414659 ✓	BHC 67A	Yavapai: 2012-0016939		T8N R2W	23	67
AMC417985 7	BHC 68	Yavapai: 2012-0058145		T8N R2W	22	68
AMC417986	BHC 69	Yavapai: 2012-0058146		T8N R2W	22	69
AMC417987	BHC 70	Yavapai: 2012-0058147		T8N R2W	22	70
AMC417988	BHC 71	Yavapai: 2012-0058148		T8N R2W	22	71
AMC417989	BHC 72	Yavapai: 2012-0058149		T8N R2W	22	72
AMC417990	BHC 73	Yavapai: 2012-0058150		T8N R2W	22	73
AMC417991	BHC 74	Yavapai: 2012-0058151		T8N R2W	22	74
AMC417992	BHC 75	Yavapai: 2012-0058152		T8N R2W	22	75
AMC417993	BHC 76	Yavapai: 2012-0058153		T8N R2W	22, 23	76
AMC417994	<u>BHC 77</u>	Yavapai: 2012-0058154	PHOENIX, ARIZONA	T8N R2W	22, 27	77
AMC417995	<u>BHC 79</u>	Yavapai: 2012-0058155		T8N R2W	22, 27	78
AMC417996 ✓	<u>BHC 81</u>	Yavapai: 2012-0058156	2018 JUL 23 P 2:51	T8N R2W	22, 27	79



AMC417997 7	<u>BHC 83</u>	Yavapai: 2012-0058157		T8N R2W	22, 27	80
AMC417998	<u>BHC 85</u>	Yavapai: 2012-0058158		T8N R2W	22, 27	81
AMC417999	<u>BHC 87</u>	Yavapai: 2012-0058159		T8N R2W	22, 27	82
AMC418000	<u>BHC 89</u>	Yavapai: 2012-0058160		T8N R2W	22, 27	83
AMC418001	<u>BHC 91</u>	Yavapai: 2012-0058161		T8N R2W	22, 27	84
AMC418002	BHC 93	Yavapai: 2012-0058162		T8N R2W	22, 23, 26, 27	8
AMC418003	BHC 94	Yavapai: 2012-0058163		T8N R2W	26, 27	86
AMC418004	BHC 95	Yavapai: 2012-0058164		T8N R2W	23, 26	87
AMC418005	BHC 96	Yavapai: 2012-0058165		T8N R2W	26	88
AMC418006	BHC 97	Yavapai: 2012-0058166		T8N R2W	23, 26	89
AMC418007	BHC 98	Yavapai: 2012-0058167		T8N R2W	26	90
AMC418008	BHC 99	Yavapai: 2012-0058168		T8N R2W	23, 26	91
AMC418009	BHC 100	Yavapai: 2012-0058169		T8N R2W	26	92
AMC418010	BHC 101	Yavapai: 2012-0058170		T8N R2W	23, 26	93
AMC418011	BHC 102	Yavapai: 2012-0058171		T8N R2W	26	94
AMC418012	BHC 103	Yavapai: 2012-0058172		T8N R2W	23, 26	9
AMC418013	BHC 104	Yavapai: 2012-0058173		T8N R2W	26	96
AMC418014	BHC 105	Yavapai: 2012-0058174		T8N R2W	23, 26	97
AMC418015	BHC 106	Yavapai: 2012-0058175		T8N R2W	26	98
AMC418016	BHC 107	Yavapai: 2012-0058176		T8N R2W	23, 26	99
AMC418017	BHC 108	Yavapai: 2012-0058177		T8N R2W	26	100
AMC418018	BHC 109	Yavapai: 2012-0058178		T8N R2W	23, 26	101

AMC418019 7	BHC 110	Yavapai: 2012-0058179		T8N R2W	26	102
AMC418020	BHC 111	Yavapai: 2012-0058180		T8N R2W	23, 26	103
AMC418021	<u>BHC 112</u>	Yavapai: 2012-0058181		T8N R2W	26	104
AMC418022	<u>BHC 129</u>	Yavapai: 2012-0058182		T8N R2W	26, 27	105
AMC418023	<u>BHC 133</u>	Yavapai: 2012-0058184		T8N R2W	26	106
AMC418024	<u>BHC 135</u>	Yavapai: 2012-0058185		T8N R2W	26	
AMC418025	<u>BHC 137</u>	Yavapai: 2012-0058186		T8N R2W	26	108
AMC418026	<u>BHC 139</u>	Yavapai: 2012-0058187		T8N R2W	26	109
AMC418027	<u>BHC 141</u>	Yavapai: 2012-0058188		T8N R2W	26	110
AMC418028	<u>BHC 143</u>	Yavapai: 2012-0058189		T8N R2W	26	111
AMC418029	<u>BHC 145</u>	Yavapai: 2012-0058190		T8N R2W	26	112
AMC418030 J	<u>BHC 147</u>	Yavapai: 2012-0058191		T8N R2W	26	113
AMC418586 7	<u>BHC 78</u>	Yavapai: 2012-0061705		T8N R2W	27	114
AMC418587	<u>BHC 80</u>	Yavapai: 2012-0061706		T8N R2W	27	115
AMC418588	<u>BHC 82</u>	Yavapai: 2012-0061707		T8N R2W	27	116
AMC418589	<u>BHC 84</u>	Yavapai: 2012-0061708		T8N R2W	27	
AMC418590	<u>BHC 86</u>	Yavapai: 2012-0061709		T8N R2W	27	118
AMC418591	<u>BHC 88</u>	Yavapai: 2012-0061710		T8N R2W	27	119
AMC418592	<u>BHC 90</u>	Yavapai: 2012-0061711		T8N R2W	27	120
AMC418593	<u>BHC 92</u>	Yavapai: 2012-0061712		T8N R2W	27	121
AMC418594 J	BHC 113	Yavapai: 2012-0061713		T8N R2W	27	122
AMC418595 J	BHC 114	Yavapai: 2012-0061714		T8N R2W	27	123

AMC418596 7	BHC 115	Yavapai: 2012-0061715		T8N R2W	27	124
AMC418597	BHC 116	Yavapai: 2012-0061716		T8N R2W	27	125
AMC418598	BHC 117	Yavapai: 2012-0061717		T8N R2W	27	126
AMC418599	BHC 118	Yavapai: 2012-0061718		T8N R2W	27	127
AMC418600	BHC 119	Yavapai: 2012-0061719		T8N R2W	27	128
AMC418601	BHC 120	Yavapai: 2012-0061720		T8N R2W	27	129
AMC418602	BHC 121	Yavapai: 2012-0061721		T8N R2W	27	130
AMC418603	BHC 122	Yavapai: 2012-0061722		T8N R2W	27	131
AMC418604	BHC 123	Yavapai: 2012-0061723		T8N R2W	27	132
AMC418605	BHC 124	Yavapai: 2012-0061724		T8N R2W	27	133
AMC418606	BHC 125	Yavapai: 2012-0061725		T8N R2W	27	134
AMC418607	BHC 126	Yavapai: 2012-0061726		T8N R2W	27	135
AMC418608	BHC 127	Yavapai: 2012-0061727		T8N R2W	27	136
AMC418609	<u>BHC 128</u>	Yavapai: 2012-0061728		T8N R2W	27	137
AMC418610	BHC 130	Yavapai: 2012-0061729		T8N R2W	26, 27	138
AMC418611	BHC 131	Yavapai: 2012-0058183		T8N R2W	26	139
AMC418612	<u>BHC 132</u>	Yavapai: 2012-0061730		T8N R2W	26	140
AMC418613	<u>BHC 134</u>	Yavapai: 2012-0061731		T8N R2W	26	141
AMC418614	<u>BHC 136</u>	Yavapai: 2012-0061732		T8N R2W	26	142
AMC418615	<u>BHC 138</u>	Yavapai: 2012-0061733	PHOENIX, ARIZONA	T8N R2W	26	143
AMC418616	<u>BHC 140</u>	Yavapai: 2012-0061734		T8N R2W	26	144
AMC418617 7	<u>BHC 142</u>	Yavapai: 2012-0061735	2018 JUL 23 P 2: 52	T8N R2W	26	145

AMC418618 7	<u>BHC 144</u>	Yavapai: 2012-0061736		T8N R2W	26	146
AMC418619	<u>BHC 146</u>	Yavapai: 2012-0061737		T8N R2W	26	147
AMC418620	BHC 148	Yavapai: 2012-0061738		T8N R2W	26	148
AMC418621	BHC 149	Yavapai: 2012-0061739		T8N R2W	27, 34	149
AMC418622	BHC 150	Yavapai: 2012-0061740		T8N R2W	27, 34	150
AMC418623	BHC 151	Yavapai: 2012-0061741		T8N R2W	27	1
AMC418624	BHC 152	Yavapai: 2012-0061742		T8N R2W	26, 27	152
AMC418625	BHC 153	Yavapai: 2012-0061743		T8N R2W	26	153
AMC418626	BHC 154	Yavapai: 2012-0061744		T8N R2W	26	154
AMC418627 J	BHC 155	Yavapai: 2012-0061745		T8N R2W	26	155
AMC428770 7	BHC 156	Yavapai: 2014-0031566		T8N R2W	21, 28	156
AMC428771	BHC 157	Yavapai: 2014-0031567		T8N R2W	21, 22, 27, 28	157
AMC428772	BHC 158	Yavapai: 2014-0031568		T8N R2W	28	158
AMC428773	BHC 159	Yavapai: 2014-0031569		T8N R2W	28	159
AMC428774	BHC 160	Yavapai: 2014-0031570		T8N R2W	28	160
AMC428775	BHC 161	Yavapai: 2014-0031571		T8N R2W	27, 28	161
AMC428776	BHC 162	Yavapai: 2014-0031572		T8N R2W	28	162
AMC428777	BHC 163	Yavapai: 2014-0031573		T8N R2W	28	163
AMC428778	BHC 164	Yavapai: 2014-0031574		T8N R2W	28	164
AMC428779	BHC 165	Yavapai: 2014-0031575	PHOENIX, ARIZONA	T8N R2W	27, 28	165
AMC428780	BHC 166	Yavapai: 2014-0031576		T8N R2W	28	166
AMC428781 J	BHC 167	Yavapai: 2014-0031577	2018 JUL 23 P 2:52	T8N R2W	28	167



AMC428782 7	BHC 168	Yavapai: 2014-0031578		T8N R2W	28	168 <sup>n</sup>
AMC428783 2	BHC 169	Yavapai: 2014-0031579		T8N R2W	27, 28	169
<b>Total Claims On This Exhibit A and Affidavit: 169</b>						

Underline = break in sequence

BHC 1A et al (169) (Bronco)  
2018 – 2019 Federal Filing

RECEIVED  
BLM AZ STATE OFFICE  
2018 JUL 23 P 2:52  
PHOENIX, ARIZONA

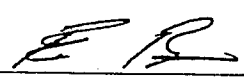
Recording requested by and return to:  
Kennecott Exploration Company – Land Dept.  
2640 West 1700 South  
Salt Lake City, UT 84104

**ARIZONA AFFIDAVIT OF CLAIM MAINTENANCE FEE PAYMENT AND NOTICE  
OF INTENT TO HOLD UNPATENTED MINING CLAIM FOR SEPTEMBER 1, 2018  
THROUGH SEPTEMBER 1, 2019**

THE UNDERSIGNED, on behalf of Kennecott Exploration Company (“KEC”), 2640 West 1700 South, Salt Lake City, UT 84104, acquainted with said matters, being first duly sworn, deposes and says that he is a citizen of the United States and more than eighteen years of age, and that pursuant to Ariz. Rev. Stat. § 27-208, 30 U.S.C § 28(f), 43 CFR 3830.21(d), and 43 CFR 3834.11(a)(2), One Hundred Fifty-Five Dollars (\$155.00) in maintenance fees were timely paid by or at the expense of KEC to the Bureau of Land Management (the “BLM”) for the assessment year ending at 12:01 A.M on September 1, 2019, for each of the unpatented mining claims further described on **Exhibit A** attached hereto and made a part hereof by this reference. Said fees were paid in lieu of the annual assessment work requirements and were paid for the claims described herein which are owned, worked, controlled or claimed by KEC for the valuable mineral contained therein, and it is the intent of KEC to hold and develop these unpatented mining claims in behalf of Bronco Creek Exploration Inc. whose address is 1815 East Winsett St. Tucson, AZ 85719, the owner of the claims.

IN WITNESS WHEREOF, this instrument is executed as of the 16<sup>th</sup> day of July, 2018.

KENNECOTT EXPLORATION COMPANY

By   
Erik Best, Operating Officer

RECEIVED  
BLM AZ STATE OFFICE  
2018 JUL 23 P 2:52  
PHOENIX, ARIZONA

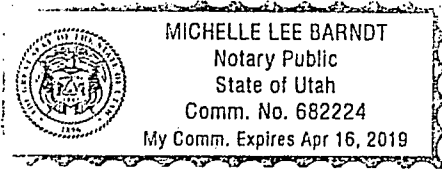
Superior West - New Bonanza et al (767) (Bronco Creek)  
2018 - 2019 Assessment filing

STATE OF UTAH )

:SS

COUNTY OF SALT LAKE )

On this 16<sup>th</sup> day of July, 2018, before me personally appeared Erik Best, who being by me duly sworn, did say that he is the Operating Officer of Kennecott Exploration Company, and that the foregoing instrument was signed by Erik Best on behalf of said company, by authority; and said company executed the same.



*Michelle Lee Barndt*

Michelle Lee Barndt, Notary Public, Utah  
Salt Lake City, Utah

My Commission expires: April 16, 2019

RECEIVED  
BLM AZ STATE OFFICE  
2018 JUL 23 P 2:52  
PHOENIX, ARIZONA

Superior West - New Bonanza et al (767) (Bronco Creek)  
2018 - 2019 Assessment filing

Attached to and made a part of that certain 2018 - 2019 Arizona Affidavit of Payment of Claim Maintenance Fees and - Notice of Intent to Hold Unpatented Mining Claims for the following group of unpatented lode mining claims in Pinal County, State of Arizona, further described as:

Exhibit A

Group Name: Superior West - Bronco Creek

Project: Superior West

Number of Claims: 767

Meridian: Gila and Salt River Meridian

BLM #	Name	Original Doc # Book & Page	Amended Doc # Book & Page	Township & Range	Section	#
AMC308105 7	NEW BONANZA NO 157	Pinal: 1990-022087		T1S R12E	33	1
AMC308106	NEW BONANZA NO 158	Pinal: 1990-022088		T1S R12E	33	2
AMC308107	NEW BONANZA NO 159	Pinal: 1990-022089		T1S R12E	33	3
AMC308108	NEW BONANZA NO 160	Pinal: 1990-022090		T1S R12E	33, 34	4
AMC308109	<u>NEW BONANZA NO 161</u>	Pinal: 1990-022091		T1S R12E	34	5
AMC308110 J	<u>NEW BONANZA NO 176</u>	Pinal: 1990-022092		T1S R12E	34	6
AMC308114 7	NEW BONANZA NO 185	Pinal: 1990-022097		T1S R12E	33	7
AMC308115	NEW BONANZA NO 186	Pinal: 1990-022098		T1S R12E	33	8
AMC308116 )	NEW BONANZA NO 187	Pinal: 1990-022099		T1S R12E	33	9

New Bonanza No 157 et al  
(767) Bronco Creek  
2018 - 2019 Filing

2018 JUL 23 P 2:53

RECEIVED  
BLM AZ STATE OFFICE



AMC308117 7	NEW BONANZA NO 188	Pinal: 1990-022100		T1S R12E	33, 34	10
AMC308118	NEW BONANZA NO 189	Pinal: 1990-022101		T1S R12E	34	11
AMC308119	NEW BONANZA NO 190	Pinal: 1990-022102		T1S R12E	34	12
AMC308120	NEW BONANZA NO 191	Pinal: 1990-022103		T1S R12E	34	13
AMC308121 7	NEW BONANZA NO 192	Pinal: 1990-022093		T1S R12E	34	—
AMC374570 ←	SUP 5	Pinal: 2006-145208	Pinal: 2011-065566	T1S R12E	29, 32	15
AMC374580 7	SUP 15	Pinal: 2006-145218		T1S R12E	28, 33	16
AMC374581	SUP 16	Pinal: 2006-145219		T1S R12E	28, 33	17
AMC374582	SUP 17	Pinal: 2006-145220		T1S R12E	28, 33	18
AMC374583	SUP 18	Pinal: 2006-145221		T1S R12E	27, 28, 33, 34	19
AMC374584	SUP 19	Pinal: 2006-145222		T1S R12E	27, 34	20
AMC374585	SUP 20	Pinal: 2006-145223		T1S R12E	27, 34	21
AMC374586	SUP 21	Pinal: 2006-145224		T1S R12E	27, 34	22
AMC374587	SUP 22	Pinal: 2006-145225		T1S R12E	27, 34	23
AMC374588	SUP 23	Pinal: 2006-145226		T1S R12E	31	24
AMC374589	SUP 24	Pinal: 2006-145227		T1S R12E	31	25
AMC374590	SUP 25	Pinal: 2006-145228		T1S R12E	31	26
AMC374591	SUP 26	Pinal: 2006-145229		T1S R12E	31	27
AMC374592 7	SUP 27	Pinal: 2006-145230	PHOENIX, ARIZONA	T1S R12E	31	28

New Bonanza No 157 et al  
(767) Bronco Creek  
2018 – 2019 Filing

2018 JUL 23 P 2: 53

RECEIVED  
BLM AZ STATE OFFICE

AMC374593 7	SUP 28	Pinal: 2006-145231		T1S R12E	31	29
AMC374594	SUP 29	Pinal: 2006-145232		T1S R12E	31, 32	30
AMC374595	SUP 30	Pinal: 2006-145233		T1S R12E	32	31
AMC374596	SUP 31	Pinal: 2006-145234		T1S R12E	32	32
AMC374597	SUP 32	Pinal: 2006-145235		T1S R12E	32	33
AMC374598 J	SUP 33	Pinal: 2006-145236	Pinal: 2011-065567	T1S R12E	32	34
AMC374608 7	SUP 43	Pinal: 2006-145246		T1S R12E	31	35
AMC374609	SUP 44	Pinal: 2006-145247		T1S R12E	31	36
AMC374610	SUP 45	Pinal: 2006-145248		T1S R12E	31	37
AMC374611	SUP 46	Pinal: 2006-145249		T1S R12E	31	38
AMC374612	SUP 47	Pinal: 2006-145250		T1S R12E	31	39
AMC374613	SUP 48	Pinal: 2006-145251		T1S R12E	31	40
AMC374614	SUP 49	Pinal: 2006-145252		T1S R12E	31, 32	41
AMC374615	SUP 50	Pinal: 2006-145253		T1S R12E	32	42
AMC374616	SUP 51	Pinal: 2006-145254		T1S R12E	32	43
AMC374617	SUP 52	Pinal: 2006-145255		T1S R12E	32	44
AMC374618 J	SUP 53	Pinal: 2006-145256	Pinal: 2011-065569	T1S R12E	32	45
AMC374628 7	SUP 63	Pinal: 2006-145266		T1S R12E	31	46
AMC374629	SUP 64	Pinal: 2006-145267		T1S R12E	31	47
AMC374630	SUP 65	Pinal: 2006-145268		T1S R12E	31	48
AMC374631 J	SUP 66	Pinal: 2006-9-145269	PHOENIX, ARIZONA	T1S R12E	31	49

New Bonanza No 157 et al  
(767) Bronco Creek  
2018 - 2019 Filing

RECEIVED  
BLM AZ STATE OFFICE  
2018 JUL 23 P 2:53



AMC374632	SUP 67	Pinal: 2006-145270		T1S R12E	31	50
AMC374633	SUP 68	Pinal: 2006-145271		T1S R12E	31	51
AMC374634	SUP 69	Pinal: 2006-145272		T1S R12E	31, 32	52
AMC374635	SUP 70	Pinal: 2006-145273		T1S R12E	32	53
AMC374636	SUP 71	Pinal: 2006-145274		T1S R12E	32	54
AMC374637	SUP 72	Pinal: 2006-145275		T1S R12E	32	
AMC374638	SUP 73	Pinal: 2006-145276	Pinal: 2011-101460	T1S R12E	32	56
AMC374648	SUP 83	Pinal: 2006-145286		T1S R12E	33	57
AMC374649	SUP 84	Pinal: 2006-145287		T1S R12E	33	58
AMC374650	SUP 85	Pinal: 2006-145288		T1S R12E	33	59
AMC374651	SUP 86	Pinal: 2006-145289		T1S R12E	33, 34	60
AMC374652	SUP 87	Pinal: 2006-145290		T1S R12E	34	61
AMC374653	SUP 88	Pinal: 2006-145291		T1S R12E	34	62
AMC374654	SUP 89	Pinal: 2006-145292		T1S R12E T2S R11E	31 1	63
AMC374655	SUP 90	Pinal: 2006-145293		T1S R12E T2S R11E	31 1	64
AMC374656	SUP 91	Pinal: 2006-145294		T1S R12E T2S R11E	31 1	65
AMC374657	SUP 92	Pinal: 2006-145295		T1S R12E T2S R11E	31 1	66

PHOENIX, ARIZONA

2018 JUL 23 P 2:53

RECEIVED  
BLM AZ STATE OFFICE

New Bonanza No 157 et al  
(767) Bronco Creek  
2018 - 2019 Filing

AMC374658 7	SUP 93	Pinal: 2006-145296		T1S R12E T2S R11E	31 1	67
AMC374659	SUP 94	Pinal: 2006-145297		T1S R12E T2S R11E T2S R12E	31 1 6	68
AMC374660	SUP 95	Pinal: 2006-145298		T1S R12E T2S R12E	31, 32 6	
AMC374661	SUP 96	Pinal: 2006-145299		T1S R12E T2S R12E	32 6	70
AMC374662	SUP 97	Pinal: 2006-145300		T1S R12E T2S R12E	32 6	71
AMC374663	SUP 98	Pinal: 2006-145301		T1S R12E T2S R12E	32 6	72
AMC374664	SUP 99	Pinal: 2006-145302	Pinal: 2011-101461	T1S R12E T2S R12E	32 6	73
AMC374665	SUP 100	Pinal: 2006-145303	Pinal: 2011-101462	T1S R12E T2S R12E	32 6	74
AMC374666	SUP 101	Pinal: 2006-145304	Pinal: 2011-101463	T1S R12E T2S R12E	32 6	
AMC374667	SUP 102	Pinal: 2006-145305	Pinal: 2011-101464	T1S R12E T2S R12E	32 5, 6	76
AMC374668 7	SUP 103	Pinal: 2006-145306	Pinal: 2011-101465	T1S R12E T2S R12E	32 5	77

New Bonanza No 157 et al  
(767) Bronco Creek  
2018 – 2019 Filing

2018 JUL 23 P 2:53

RECEIVED  
BLM-AZ STATE OFFICE

AMC374669 7	SUP 104	Pinal: 2006-145307	Pinal: 2011-101466	T1S R12E T2S R12E	32, 33 5	78
AMC374670	SUP 105	Pinal: 2006-145308	Pinal: 2011-101467	T1S R12E T2S R12E	33 5	79
AMC374671	SUP 106	Pinal: 2006-145309	Pinal: 2011-101468	T1S R12E T2S R12E	33 5	80
AMC374672	SUP 107	Pinal: 2006-145310	Pinal: 2011-101469	T1S R12E T2S R12E	33 5	III
AMC374673	SUP 108	Pinal: 2006-145311	Pinal: 2011-101470	T1S R12E T2S R12E	33 5	82
AMC374674	SUP 109	Pinal: 2006-145312		T1S R12E	33	83
AMC374675	SUP 110	Pinal: 2006-145313		T1S R12E	33, 34	84
AMC374676	<u>SUP 111</u>	Pinal: 2006-145314		T2S R11E	1	85
AMC374677	SUP 115	Pinal: 2006-145318		T2S R12E	6	86
AMC374678	SUP 116	Pinal: 2006-145319		T2S R12E	6	87
AMC374679	<u>SUP 117</u>	Pinal: 2006-145320		T2S R12E	6	88
AMC374680	SUP 112	Pinal: 2006-145315		T2S R11E	1	II
AMC374681	SUP 113	Pinal: 2006-145316		T2S R11E T2S R12E	1 6	90
AMC374682	<u>SUP 114</u>	Pinal: 2006-145317		T2S R12E	6	91
AMC374683	SUP 118	Pinal: 2006-145321		T2S R12E	5, 6	92
AMC374684	SUP 119	Pinal: 2006-145322	PHOENIX, ARIZONA	T2S R12E	5	93

New Bonanza No 157 et al  
(767) Bronco Creek  
2018 – 2019 Filing

2018 JUL 23 P 2:53

RECEIVED  
BLM AZ STATE OFFICE



AMC374685 7	SUP 120	Pinal: 2006-145323		T2S R12E	5	94
AMC374686	SUP 121	Pinal: 2006-145324		T2S R12E	5	95
AMC374687 J	<u>SUP 122</u>	Pinal: 2006-145325		T2S R12E	5	96
AMC383595 7	SUPN 5	Pinal: 2007-68353		T1S R12E	21	97
AMC383596	SUPN 6	Pinal: 2007-68354		T1S R12E	21	98
AMC383597	SUPN 7	Pinal: 2007-68355		T1S R12E	21	
AMC383598	SUPN 8	Pinal: 2007-68356		T1S R12E	21	100
AMC383599	SUPN 9	Pinal: 2007-68357		T1S R12E	21	101
AMC383600	SUPN 10	Pinal: 2007-68358		T1S R12E	21	102
AMC383601	SUPN 11	Pinal: 2007-68359		T1S R12E	21	103
AMC383602	SUPN 12	Pinal: 2007-68360		T1S R12E	21	104
AMC383603	SUPN 13	Pinal: 2007-68361		T1S R12E	21	105
AMC383604	SUPN 14	Pinal: 2007-68362		T1S R12E	21	106
AMC383605	SUPN 15	Pinal: 2007-68363		T1S R12E	21	107
AMC383606	SUPN 16	Pinal: 2007-68364		T1S R12E	21	108
AMC383607	SUPN 17	Pinal: 2007-68365		T1S R12E	21	1
AMC383608	SUPN 18	Pinal: 2007-68366		T1S R12E	21	110
AMC383609	SUPN 19	Pinal: 2007-68367		T1S R12E	21	111
AMC383610	SUPN 20	Pinal: 2007-68368		T1S R12E	21	112
AMC383611	SUPN 21	Pinal: 2007-68369		T1S R12E	22	113
AMC383612 J	SUPN 22	Pinal: 2007-68370		T1S R12E	22	114

New Bonanza No 157 et al  
(767) Bronco Creek  
2018 - 2019 Filing

RECEIVED  
BLM AZ STATE OFFICE  
2018 JUL 23 P 2:53

AMC383613 7	SUPN 23	Pinal: 2007-68371		T1S R12E	22	115
AMC383614	SUPN 24	Pinal: 2007-68372		T1S R12E	22	116
AMC383615	SUPN 25	Pinal: 2007-68373	Pinal: 2011-101471	T1S R12E	20, 21, 28, 29	117
AMC383616	SUPN 26	Pinal: 2007-68374	Pinal: 2011-101472	T1S R12E	21, 28	118
AMC383617	SUPN 27	Pinal: 2007-68375	Pinal: 2011-101473	T1S R12E	21, 28	119
AMC383618	SUPN 28	Pinal: 2007-68376	Pinal: 2011-101474	T1S R12E	21, 28	120
AMC383619	SUPN 29	Pinal: 2007-68377	Pinal: 2011-101475	T1S R12E	21, 28	121
AMC383620	SUPN 30	Pinal: 2007-68378	Pinal: 2011-101476	T1S R12E	21, 28	122
AMC383621	SUPN 31	Pinal: 2007-68379	Pinal: 2011-101477	T1S R12E	21, 28	123
AMC383622	SUPN 32	Pinal: 2007-68380	Pinal: 2011-101478	T1S R12E	21, 28	124
AMC383623	SUPN 33	Pinal: 2007-68381	Pinal: 2011-101479	T1S R12E	21, 22, 27, 28	125
AMC383624	SUPN 34	Pinal: 2007-68382		T1S R12E	22, 27	126
AMC383625	SUPN 35	Pinal: 2007-68383		T1S R12E	22, 27	127
AMC383626	SUPN 36	Pinal: 2007-68384		T1S R12E	22, 27	128
AMC383627 ✓	SUPN 37	Pinal: 2007-68385		T1S R12E	22, 27	129
AMC383633 ✓	SUPN 43	Pinal: 2007-68391		T1S R12E	29	130
AMC383634	SUPN 44	Pinal: 2007-68392		T1S R12E	29	131
AMC383635	SUPN 45	Pinal: 2007-68393		T1S R12E	29	132
AMC383636 ✓	SUPN 46	Pinal: 2007-68394		T1S R12E	29	133
AMC383646 ✓	SUPN 56	Pinal: 2007-68404		T1S R12E	27	134
AMC383647 ✓	SUPN 57	Pinal: 2007-68405		T1S R12E	27	135

New Bonanza No 157 et al  
(767) Bronco Creek  
2018 - 2019 Filing

RECEIVED  
BLM AZ STATE OFFICE  
2018 JUL 23 P 2:53  
PHOENIX, ARIZONA

AMC383648 7	SUPN 58	Pinal: 2007-68406		T1S R12E	27	136
AMC383649 J	SUPN 59	Pinal: 2007-68407		T1S R12E	27	137
AMC383655 7	SUPN 65	Pinal: 2007-68413		T1S R12E	29	138
AMC383656	SUPN 66	Pinal: 2007-68414		T1S R12E	29	139
AMC383657	SUPN 67	Pinal: 2007-68415		T1S R12E	29	140
AMC383658 J	SUPN 68	Pinal: 2007-68416		T1S R12E	29	141
AMC383668 7	SUPN 78	Pinal: 2007-68426		T1S R12E	27	142
AMC383669	SUPN 79	Pinal: 2007-68427		T1S R12E	27	143
AMC383670	SUPN 80	Pinal: 2007-68428		T1S R12E	27	144
AMC383671 J	SUPN 81	Pinal: 2007-68429		T1S R12E	27	145
AMC391101 7	MF 1	Pinal: 2008-034656		T2S R12E	6	146
AMC391102	MF 2	Pinal: 2008-034657		T1S R12E T2S R12E	33 5	147
AMC391103	MF 3	Pinal: 2008-034658		T2S R12E	5	148
AMC391104	MF 4	Pinal: 2008-034659		T2S R12E	5	149
AMC391105	MF 5	Pinal: 2008-034660		T2S R12E	8	150
AMC391106	MF 6	Pinal: 2008-034661		T2S R12E	6	151
AMC391107	MF 7	Pinal: 2008-034662		T2S R12E	6	152
AMC391108	MF 8	Pinal: 2008-034663		T2S R12E	6	153
AMC391109	MF 9	Pinal: 2008-034664		T2S R12E	6	154
AMC391110 J	MF 10	Pinal: 2008-034665		T2S R12E	6	155

2018 JUL 23 P 2:54

RECEIVED  
BLM AZ STATE OFFICE

New Bonanza No 157 et al  
(767) Bronco Creek  
2018 - 2019 Filing

AMC391111 7	MF 11	Pinal: 2008-034666		T2S R12E	6	156
AMC391112	MF 12	Pinal: 2008-034667		T2S R12E	5, 6	157
AMC391113 J	MF 13	Pinal: 2008-034668		T2S R12E	5, 6	158
AMC391115 7	MF 15	Pinal: 2008-034670		T2S R12E	5	159
AMC391116 J	MF 16	Pinal: 2008-034671		T2S R12E	5	160
AMC391120 7	MF 20	Pinal: 2008-034675		T2S R12E	5	161
AMC391121	MF 21	Pinal: 2008-034676		T2S R12E	5	162
AMC391122	MF 22	Pinal: 2008-034677		T2S R12E	5	163
AMC391123	MF 23	Pinal: 2008-034678		T2S R12E	5, 8	164
AMC391124	MF 24	Pinal: 2008-034679		T2S R12E	8	165
AMC391125	MF 25	Pinal: 2008-034680		T2S R12E	8	166
AMC391126	MF 26	Pinal: 2008-034681		T2S R12E	8	167
AMC391127	MF 27	Pinal: 2008-034682		T2S R12E	8	168
AMC391128	MF 28	Pinal: 2008-034683		T2S R12E	8	169
AMC391129	MF 29	Pinal: 2008-034684		T2S R12E	8	170
AMC391130	MF 30	Pinal: 2008-034685		T2S R12E	8, 9	171
AMC391131	MF 31	Pinal: 2008-034686		T2S R12E	9	172
AMC391132	MF 32	Pinal: 2008-034687		T2S R12E	8, 9	173
AMC391133	MF 33	Pinal: 2008-034688		T2S R12E	9	174
AMC391134	MF 37	Pinal: 2008-034689		T2S R12E	9	175
AMC391135 J	MF 38	Pinal: 2008-034690		T2S R12E	9	176

RECEIVED  
 BLM AZ STATE OFFICE  
 2018 JUL 23 P 2:54

AMC391136 7	MF 39	Pinal: 2008-034691		T2S R12E	9	177
AMC391137	MF 40	Pinal: 2008-034692		T2S R12E	9	178
AMC391138	MF 41	Pinal: 2008-034693		T2S R12E	10, 9	179
AMC391139	MF 42	Pinal: 2008-034694		T2S R12E	10, 9	180
AMC391140	MF 43	Pinal: 2008-034695		T2S R12E	10, 9	181
AMC391141	MF 44	Pinal: 2008-034696		T2S R12E	10, 9	—
AMC391142	MF 45	Pinal: 2008-034697		T2S R12E	10, 9	183
AMC391143	MF 46	Pinal: 2008-034698		T2S R12E	10, 9	184
AMC391144	MF 47	Pinal: 2008-034699		T2S R12E	10, 15, 16, 9	185
AMC391145	MF 48	Pinal: 2008-034700		T2S R12E	10	186
AMC391146	MF 49	Pinal: 2008-034701		T2S R12E	10	187
AMC391147	MF 50	Pinal: 2008-034702		T2S R12E	10	188
AMC391148	MF 51	Pinal: 2008-034703		T2S R12E	10	189
AMC391149	MF 52	Pinal: 2008-034704		T2S R12E	10	190
AMC391150	<u>MF 53</u>	Pinal: 2008-034705		T2S R12E	10, 15	191
AMC391151	SNB 1	Pinal: 2008--034706		T1S R12E	33	19
AMC391152	SNB 2	Pinal: 2008--034707		T1S R12E	33, 34	193
<u>AMC391153</u> 7	<u>SNB 3</u>	Pinal: 2008--034708		T1S R12E	34	194
AMC397169 7	MF 54	Pinal: 2009-079482		T2S R12E	10	195
AMC397170	MF 55	Pinal: 2009-079483		T2S R12E	10	196
AMC397171 7	<u>MF 56</u>	Pinal: 2009-079484	PHOENIX, ARIZONA	T2S R12E	10, 15	197

New Bonanza No 157 et al  
(767) Bronco Creek  
2018 – 2019 Filing

RECEIVED  
BLM AZ STATE OFFICE  
2018 JUL 23 P 2:54



AMC397172 ↗	<u>MF 59</u>	Pinal: 2009-079485		T2S R12E	10	198
AMC397173	MF 61	Pinal: 2009-079486		T2S R12E	10	199
AMC397174	MF 62	Pinal: 2009-079487		T2S R12E	10	200
AMC397175	MF 63	Pinal: 2009-079488		T2S R12E	10	201
AMC397176	MF 64	Pinal: 2009-079489		T2S R12E	10	202
AMC397177	MF 65	Pinal: 2009-079490		T2S R12E	10	203
AMC397178	MF 66	Pinal: 2009-079491		T2S R12E	10	204
AMC397179	MF 67	Pinal: 2009-079492		T2S R12E	10	205
AMC397180	MF 68	Pinal: 2009-079493		T2S R12E	10	206
AMC397181	MF 69	Pinal: 2009-079494		T2S R12E	10	207
AMC397182	MF 70	Pinal: 2009-079495		T2S R12E	10	208
AMC397183	MF 71	Pinal: 2009-079496		T2S R12E	10	209
AMC397184	MF 72	Pinal: 2009-079497		T2S R12E	10	210
AMC397185	MF 73	Pinal: 2009-079498		T2S R12E	10	211
AMC397186	MF 74	Pinal: 2009-079499		T2S R12E	10, 15	212
AMC397187	MF 75	Pinal: 2009-079500		T2S R12E	10, 15	213
AMC397188	MF 76	Pinal: 2009-079501		T2S R12E	10, 11, 14, 15	214
AMC397189	MF 77	Pinal: 2009-079502		T2S R12E	10, 11	215
AMC397190	MF 78	Pinal: 2009-079503		T2S R12E	10, 11	216
AMC397191 ↘	<u>MF 79</u>	Pinal: 2009-079504		T2S R12E	10, 11	217
AMC401708 ↙	SS-3	Pinal: 2010-075019	PHOENIX, ARIZONA	T2S R12E	15	218

New Bonanza No 157 et al  
(767) Bronco Creek  
2018 – 2019 Filing

RECEIVED  
BLM AZ STATE OFFICE  
2018 JUL 23 P 2:54

AMC401709 7	SS-4	Pinal: 2010-075020		T2S R12E	15	219
AMC401710	SS-5	Pinal: 2010-075021		T2S R12E	15	220
AMC401711	SS-6	Pinal: 2010-075022		T2S R12E	15	221
AMC401712	SS-7	Pinal: 2010-075023		T2S R12E	15	222
AMC401713	SS-8	Pinal: 2010-075024		T2S R12E	15	223
AMC401714	SS-9	Pinal: 2010-075025		T2S R12E	15	
AMC401715	SS-10	Pinal: 2010-075026		T2S R12E	15	225
AMC401716	SS-11	Pinal: 2010-075027		T2S R12E	15	226
AMC401717	SS-12	Pinal: 2010-075028		T2S R12E	15	227
AMC401718	SS-13	Pinal: 2010-075029		T2S R12E	15	228
AMC401719	SS-14	Pinal: 2010-075030		T2S R12E	15	229
AMC401720	SS-15	Pinal: 2010-075031		T2S R12E	15	230
AMC401721	SS-16	Pinal: 2010-075032		T2S R12E	15	231
AMC401722	SS-17	Pinal: 2010-075033		T2S R12E	15	232
AMC401723	SS-18	Pinal: 2010-075034		T2S R12E	15	233
AMC401724	SS-19	Pinal: 2010-075035		T2S R12E	15	234
AMC401725	SS-20	Pinal: 2010-075036		T2S R12E	15	235
AMC401726	SS-21	Pinal: 2010-075037		T2S R12E	15	236
AMC401727	SS-22	Pinal: 2010-075038		T2S R12E	15	237
AMC401728	SS-23	Pinal: 2010-075039		T2S R12E	15	238
AMC401729	SS-24	Pinal: 2010-075040		T2S R12E	15	239

New Bonanza No 157 et al  
(767) Bronco Creek  
2018 - 2019 Filing

RECEIVED  
BLM AZ STATE OFFICE  
PHOENIX, ARIZONA  
2018 JUL 23 P 2:54

AMC401730 7	SS-25	Pinal: 2010-075041		T2S R12E	15	240
AMC401731	SS-26	Pinal: 2010-075042		T2S R12E	15	241
AMC401732	SS-27	Pinal: 2010-075043		T2S R12E	15	242
AMC401733	SS-28	Pinal: 2010-075044		T2S R12E	15	243
AMC401734	SS-29	Pinal: 2010-075045		T2S R12E	15	244
AMC401735	SS-30	Pinal: 2010-075046		T2S R12E	15	245
AMC401736	SS-31	Pinal: 2010-075047		T2S R12E	15	246
AMC401737	SS-32	Pinal: 2010-075048		T2S R12E	15	247
AMC401738	SS-33	Pinal: 2010-075049		T2S R12E	15	248
AMC401739	SS-34	Pinal: 2010-075050		T2S R12E	15	249
AMC401740	SS-35	Pinal: 2010-075051		T2S R12E	22	250
AMC401741	SS-36	Pinal: 2010-075052		T2S R12E	22	251
AMC401742	SS-37	Pinal: 2010-075053		T2S R12E	22	252
AMC401743	SS-38	Pinal: 2010-075054		T2S R12E	22	253
AMC401744	SS-39	Pinal: 2010-075055		T2S R12E	22	254
AMC401745	SS-40	Pinal: 2010-075056		T2S R12E	22	255
AMC401746	SS-41	Pinal: 2010-075057		T2S R12E	22	256
AMC401747 J	SS-42	Pinal: 2010-075058		T2S R12E	22	257
AMC401795 7	SS-90	Pinal: 2010-075106		T2S R12E	23	258
AMC401796 J	SS-91	Pinal: 2010-075107		T2S R12E	23	259
AMC402770 ←	SUPN 1	Pinal: 2010-104771	Pinal: 2014-020496	T1S R12E	21	260

New Bonanza No 157 et al  
(767) Bronco Creek  
2018 - 2019 Filing

RECEIVED  
BLM AZ STATE OFFICE  
PHOENIX, ARIZONA  
2018 JUL 23 P 2:54

AMC402771 7	SUPN 2	Pinal: 2010-104772	Pinal: 2014-020497	T1S R12E	21	261
AMC402772	SUPN 3	Pinal: 2010-104773	Pinal: 2014-020498	T1S R12E	21	262
AMC402773	<u>SUPN 4</u>	Pinal: 2010-104774	Pinal: 2014-020499	T1S R12E	21	263
AMC402774	<u>MF 57</u>	Pinal: 2010-104775		T2S R12E	10	264
AMC402775	<u>MF 57F</u>	Pinal: 2010-104776		T2S R12E	10	265
AMC402776	<u>MF 58</u>	Pinal: 2010-104777		T2S R12E	10	<del>266</del>
<u>AMC402777</u> 7	<u>MF 60</u>	Pinal: 2010-104778		T2S R12E	10	267
AMC409194 7	MF 80	Pinal: 2011-055366		T2S R12E	17	268
AMC409195	MF 81	Pinal: 2011-055367		T2S R12E	17	269
AMC409196	MF 82	Pinal: 2011-055368		T2S R12E	16, 17	270
AMC409197	MF 83	Pinal: 2011-055369		T2S R12E	16	271
AMC409198	MF 84	Pinal: 2011-055370		T2S R12E	20	272
AMC409199	MF 85	Pinal: 2011-055371		T2S R12E	17, 20	273
AMC409200	MF 86	Pinal: 2011-055372		T2S R12E	17, 20	274
AMC409201	MF 87	Pinal: 2011-055373		T2S R12E	17, 20	275
AMC409202	MF 88	Pinal: 2011-055374		T2S R12E	17, 20	<del>276</del>
AMC409203	MF 89	Pinal: 2011-055375		T2S R12E	16, 17, 20, 21	277
AMC409204	MF 90	Pinal: 2011-055376		T2S R12E	16, 21	278
AMC409205	MF 91	Pinal: 2011-055377		T2S R12E	16, 21	279
AMC409206	MF 92	Pinal: 2011-055378		T2S R12E	16, 21	280
AMC409207 7	MF 93	Pinal: 2011-055379		T2S R12E	16, 21	281

RECEIVED  
 BLM AZ STATE OFFICE  
 2018 JUL 23 P 2:54  
 PHOENIX, ARIZONA

AMC409208 7	MF 94	Pinal: 2011-055380	Pinal: 2011-080580	T2S R12E	21	282
AMC409209	MF 95	Pinal: 2011-055381		T2S R12E	20	283
AMC409210	MF 96	Pinal: 2011-055382		T2S R12E	20	284
AMC409211	MF 97	Pinal: 2011-055383		T2S R12E	20	285
AMC409212	MF 98	Pinal: 2011-055384		T2S R12E	20	286
AMC409213	MF 99	Pinal: 2011-055385		T2S R12E	20	287
AMC409214	MF 100	Pinal: 2011-055386		T2S R12E	20, 21	288
AMC409215	MF 101	Pinal: 2011-055387		T2S R12E	21	289
AMC409216	MF 102	Pinal: 2011-055388		T2S R12E	21	290
AMC409217	MF 103	Pinal: 2011-055389		T2S R12E	21	291
AMC409218	MF 104	Pinal: 2011-055390		T2S R12E	21	292
AMC409219	MF 105	Pinal: 2011-055391		T2S R12E	21	293
AMC409220	MF 106	Pinal: 2011-055392		T2S R12E	21	294
AMC409221	MF 107	Pinal: 2011-055393		T2S R12E	21	295
AMC409222	MF 108	Pinal: 2011-055394		T2S R12E	21	296
AMC409223	MF 109	Pinal: 2011-055395		T2S R12E	21, 22	297
AMC409224	MF 110	Pinal: 2011-055396		T2S R12E	20	298
AMC409225	MF 111	Pinal: 2011-055397		T2S R12E	20	299
AMC409226	MF 112	Pinal: 2011-055398		T2S R12E	20	300
AMC409227	MF 113	Pinal: 2011-055399		T2S R12E	20	301
AMC409228 7	MF 114	Pinal: 2011-055400	PHOENIX, ARIZONA	T2S R12E	20	302

New Bonanza No 157 et al  
(767) Bronco Creek  
2018 - 2019 Filing

RECEIVED  
BLM AZ STATE OFFICE  
2018 JUL 23 P 2:52



AMC409229 7	MF 115	Pinal: 2011-055401		T2S R12E	20	303
AMC409230	MF 116	Pinal: 2011-055402		T2S R12E	21	304
AMC409231	MF 117	Pinal: 2011-055403		T2S R12E	21	305
AMC409232	MF 118	Pinal: 2011-055404		T2S R12E	21	306
AMC409233	MF 119	Pinal: 2011-055405		T2S R12E	21	307
AMC409234	MF 120	Pinal: 2011-055406		T2S R12E	21	—
AMC409235	MF 121	Pinal: 2011-055407		T2S R12E	21	309
AMC409236	MF 122	Pinal: 2011-055408		T2S R12E	21	310
AMC409237	MF 123	Pinal: 2011-055409		T2S R12E	21	311
AMC409238	MF 124	Pinal: 2011-055410		T2S R12E	21, 22	312
AMC409239	MF 125	Pinal: 2011-055411		T2S R12E	20, 29	313
AMC409240	MF 126	Pinal: 2011-055412		T2S R12E	20, 29	314
AMC409241	MF 127	Pinal: 2011-055413		T2S R12E	20, 29	315
AMC409242	MF 128	Pinal: 2011-055414		T2S R12E	20, 29	316
AMC409243	MF 129	Pinal: 2011-055415		T2S R12E	20, 29	317
AMC409244	MF 130	Pinal: 2011-055416		T2S R12E	20, 29	31
AMC409245	MF 131	Pinal: 2011-055417		T2S R12E	21, 28	319
AMC409246	MF 132	Pinal: 2011-055418		T2S R12E	21, 28	320
AMC409247	MF 133	Pinal: 2011-055419		T2S R12E	21, 28	321
AMC409248	MF 134	Pinal: 2011-055420		T2S R12E	21, 28	322
AMC409249 7	MF 135	Pinal: 2011-055421		T2S R12E	21, 28	323

RECEIVED  
 BLMAZ STATE OFFICE  
 2018 JUL 23 P 2:55  
 PHOENIX, ARIZONA

New Bonanza No 157 et al  
 (767) Bronco Creek  
 2018 – 2019 Filing

AMC409250 7	MF 136	Pinal: 2011-055422		T2S R12E	21, 28	324
AMC409251	MF 137	Pinal: 2011-055423		T2S R12E	21, 28	325
AMC409252	MF 138	Pinal: 2011-055424		T2S R12E	21, 28	326
AMC409253	MF 139	Pinal: 2011-055425		T2S R12E	21, 22, 27, 28	327
AMC409254	MF 140	Pinal: 2011-055426		T2S R12E	29	328
AMC409255	MF 141	Pinal: 2011-055427		T2S R12E	29	329
AMC409256	MF 142	Pinal: 2011-055428		T2S R12E	29	330
AMC409257	MF 143	Pinal: 2011-055429		T2S R12E	29	331
AMC409258	MF 144	Pinal: 2011-055430		T2S R12E	29	332
AMC409259	MF 145	Pinal: 2011-055431		T2S R12E	29	333
AMC409260	MF 146	Pinal: 2011-055432		T2S R12E	28, 29	334
AMC409261	MF 147	Pinal: 2011-055433		T2S R12E	28	335
AMC409262	MF 148	Pinal: 2011-055434		T2S R12E	28	336
AMC409263	MF 149	Pinal: 2011-055435		T2S R12E	28	337
AMC409264	MF 150	Pinal: 2011-055436		T2S R12E	28	338
AMC409265	MF 151	Pinal: 2011-055437		T2S R12E	28	339
AMC409266	MF 152	Pinal: 2011-055438		T2S R12E	28	340
AMC409267	MF 153	Pinal: 2011-055439		T2S R12E	28	341
AMC409268	MF 154	Pinal: 2011-055439		T2S R12E	27, 28	342
AMC409269	MF 155	Pinal: 2011-055441		T2S R12E	29	343
AMC409270 ✓	MF 156	Pinal: 2011-055441	PHOENIX, ARIZONA	T2S R12E	29	344

New Bonanza No 157 et al  
(767) Bronco Creek  
2018 - 2019 Filing

2018 JUL 23 P 2:55

RECEIVED  
BLM AZ STATE OFFICE

AMC409271 7	MF 157	Pinal: 2011-055443		T2S R12E	29	345
AMC409272	MF 158	Pinal: 2011-055444		T2S R12E	29	346
AMC409273	MF 159	Pinal: 2011-055445		T2S R12E	29	347
AMC409274	MF 160	Pinal: 2011-055446		T2S R12E	28, 29	348
AMC409275	MF 161	Pinal: 2011-055447		T2S R12E	28	349
AMC409276	MF 162	Pinal: 2011-055448		T2S R12E	28	≡
AMC409277	MF 163	Pinal: 2011-055448		T2S R12E	28	351
AMC409278	MF 164	Pinal: 2011-055450		T2S R12E	28	352
AMC409279	MF 165	Pinal: 2011-055451		T2S R12E	28	353
AMC409280	MF 166	Pinal: 2011-055452		T2S R12E	28	354
AMC409281	MF 167	Pinal: 2011-055453		T2S R12E	28	355
AMC409282	MF 168	Pinal: 2011-055454		T2S R12E	28	356
AMC409283	MF 169	Pinal: 2011-055455		T2S R12E	27, 28	357
AMC409284	MF 170	Pinal: 2011-055456		T2S R12E	29	358
AMC409285	MF 171	Pinal: 2011-055457		T2S R12E	29	359
AMC409286	MF 172	Pinal: 2011-055458		T2S R12E	29	36
AMC409287	MF 173	Pinal: 2011-055459		T2S R12E	29	361
AMC409288	MF 174	Pinal: 2011-055460		T2S R12E	29	362
AMC409289	MF 175	Pinal: 2011-055461		T2S R12E	28, 29	363
AMC409290	MF 176	Pinal: 2011-055462		T2S R12E	28	364
AMC409291 7	MF 177	Pinal: 2011-055463	PHOENIX, ARIZONA	T2S R12E	28	365

New Bonanza No 157 et al  
(767) Bronco Creek  
2018 – 2019 Filing

2018 JUL 23 P 2:55

RECEIVED  
BLM AZ STATE OFFICE

AMC409292 7	MF 178	Pinal: 2011-055464		T2S R12E	28	366
AMC409293	MF 179	Pinal: 2011-055465		T2S R12E	28	367
AMC409294	MF 180	Pinal: 2011-055466		T2S R12E	28	368
AMC409295	MF 181	Pinal: 2011-055467		T2S R12E	28	369
AMC409296	MF 182	Pinal: 2011-055468		T2S R12E	28	370
AMC409297	MF 183	Pinal: 2011-055469		T2S R12E	16	371
<u>AMC409298</u> ✓	<u>MF 184</u>	Pinal: 2011-055470		T2S R12E	16	372
AMC409984 7	SUP 6 New	Pinal: 2011-065573		T1S R12E	29, 32	373
AMC409985	SUP 7 New	Pinal: 2011-065574		T1S R12E	29, 32	374
AMC409986	SUP 8 New	Pinal: 2011-065575		T1S R12E	29, 32	375
AMC409987	<u>SUP 9 New</u>	Pinal: 2011-065576		T1S R12E	29, 32	376
AMC409988	SUP 34 New	Pinal: 2011-065577		T1S R12E	32	377
AMC409989	SUP 35 New	Pinal: 2011-065578	Pinal: 2011-072807	T1S R12E	32	378
AMC409990	SUP 36 New	Pinal: 2011-065579	Pinal: 2011-072808	T1S R12E	32	379
<u>AMC409991</u> ✓	<u>SUP 37 New</u>	Pinal: 2011-065580	Pinal: 2011-072809	T1S R12E	32	380
AMC412740 7	SUP 10 New	Pinal: 2011-101414	Pinal: 2014-054587	T1S R12E	28, 33	381
AMC412741	SUP 11 New	Pinal: 2011-101415	Pinal: 2014-054588	T1S R12E	28, 33	382
AMC412742	SUP 12 New	Pinal: 2011-101416	Pinal: 2014-054589	T1S R12E	28, 33	383
AMC412743	SUP 13 New	Pinal: 2011-101417		T1S R12E	28, 33	384
AMC412744	<u>SUP 14 New</u>	Pinal: 2011-101418		T1S R12E	28, 33	385
AMC412745 ✓	SUP 38 New	Pinal: 2011-101419	PHOENIX, ARIZONA	T1S R12E	32, 33	386

New Bonanza No 157 et al  
(767) Bronco Creek  
2018 - 2019 Filing

2018 JUL 23 P 2:55

RECEIVED  
BLM AZ STATE OFFICE

AMC412746 7	SUP 39 New	Pinal: 2011-101420		T1S R12E	33	387
AMC412747	SUP 40 New	Pinal: 2011-101421		T1S R12E	33	388
AMC412748	SUP 41 New	Pinal: 2011-101422		T1S R12E	33	389
AMC412749	<u>SUP 42 New</u>	Pinal: 2011-101423		T1S R12E	33	390
AMC412750	SUP 54 New	Pinal: 2011-101424		T1S R12E	32	391
AMC412751	SUP 55 New	Pinal: 2011-101425		T1S R12E	32	=
AMC412752	SUP 56 New	Pinal: 2011-101426		T1S R12E	32	393
AMC412753	SUP 57 New	Pinal: 2011-101427		T1S R12E	32	394
AMC412754	SUP 58 New	Pinal: 2011-101428		T1S R12E	32, 33	395
AMC412755	SUP 59 New	Pinal: 2011-101429		T1S R12E	33	396
AMC412756	SUP 60 New	Pinal: 2011-101430		T1S R12E	33	397
AMC412757	SUP 61 New	Pinal: 2011-101431		T1S R12E	33	398
AMC412758	<u>SUP 62 New</u>	Pinal: 2011-101432		T1S R12E	33	399
AMC412759	SUP 74 New	Pinal: 2011-101433		T1S R12E	32	400
AMC412760	SUP 75 New	Pinal: 2011-101434		T1S R12E	32	401
AMC412761	SUP 76 New	Pinal: 2011-101435		T1S R12E	32	40
AMC412762	SUP 77 New	Pinal: 2011-101436		T1S R12E	32	403
AMC412763	SUP 78 New	Pinal: 2011-101437		T1S R12E	32, 33	404
AMC412764	SUP 79 New	Pinal: 2011-101438		T1S R12E	33	405
AMC412765	SUP 80 New	Pinal: 2011-101439		T1S R12E	33	406
AMC412766 7	SUP 81 New	Pinal: 2011-101440		T1S R12E	33	407

New Bonanza No 157 et al  
(767) Bronco Creek  
2018 - 2019 Filing

2018 JUL 23 P 2:55

RECEIVED  
BLM AZ STATE OFFICE  
PHOENIX, ARIZONA

AMC412767 7	<u>SUP 82 New</u>	Pinal: 2011-101441		T1S R12E	33	408
AMC412768	SUPN 47 New	Pinal: 2011-101442		T1S R12E	28, 29	409
AMC412769	SUPN 48 New	Pinal: 2011-101443		T1S R12E	28	410
AMC412770	SUPN 49 New	Pinal: 2011-101444		T1S R12E	28	411
AMC412771	SUPN 50 New	Pinal: 2011-101445		T1S R12E	28	412
AMC412772	SUPN 51 New	Pinal: 2011-101446		T1S R12E	28	4
AMC412773	SUPN 52 New	Pinal: 2011-101447		T1S R12E	28	414
AMC412774	SUPN 53 New	Pinal: 2011-101448		T1S R12E	28	415
AMC412775	SUPN 54 New	Pinal: 2011-101449		T1S R12E	28	416
AMC412776	<u>SUPN 55 New</u>	Pinal: 2011-101450		T1S R12E	27, 28	417
AMC412777	SUPN 69 New	Pinal: 2011-101451		T1S R12E	28, 29	418
AMC412778	SUPN 70 New	Pinal: 2011-101452		T1S R12E	28	419
AMC412779	SUPN 71 New	Pinal: 2011-101453	Pinal: 2014-054584	T1S R12E	28	420
AMC412780	SUPN 72 New	Pinal: 2011-101454	Pinal: 2014-054585	T1S R12E	28	421
AMC412781	SUPN 73 New	Pinal: 2011-101455	Pinal: 2014-054586	T1S R12E	28	422
AMC412782	SUPN 74 New	Pinal: 2011-101456		T1S R12E	28	
AMC412783	SUPN 75 New	Pinal: 2011-101457		T1S R12E	28	424
AMC412784	SUPN 76 New	Pinal: 2011-101458		T1S R12E	28	425
<u>AMC412785</u> 7	<u>SUPN 77 New</u>	Pinal: 2011-101459		T1S R12E	27, 28	426
AMC425528 7	SUP 1	Pinal: 2013-090559		T1S R12E	29, 30, 31, 32	427
AMC425529 7	SUP 2	Pinal: 2013-090560		T1S R12E	29, 32	428

New Bonanza No 157 et al  
(767) Bronco Creek  
2018 - 2019 Filing

2018 JUL 23 P 2:55

RECEIVED  
BLM AZ STATE OFFICE



AMC425530 7	SUP 3	Pinal: 2013-090561		T1S R12E	29, 32	429
AMC425531 J	SUP 4	Pinal: 2013-090562		T1S R12E	29, 32	430
AMC428408 7	MF 185	Pinal: 2014-036061		T2S R12E	10, 11, 14, 15	431
AMC428409	MF186	Pinal: 2014-036062		T2S R12E	14, 15	432
AMC428410	MF 187	Pinal: 2014-036063		T2S R12E	14, 15	433
AMC428411	MF 188	Pinal: 2014-036064		T2S R12E	14, 15	434
AMC428412	MF 189	Pinal: 2014-036065		T2S R12E	14, 15	435
AMC428413	MF 190	Pinal: 2014-036066		T2S R12E	14, 15	436
AMC428414	<u>MF 191</u>	Pinal: 2014-036067		T2S R12E	14, 15	437
AMC428415	MF 194	Pinal: 2014-036068		T2S R12E	11, 14	438
AMC428416	MF 195	Pinal: 2014-036069		T2S R12E	14	439
AMC428417	MF 196	Pinal: 2014-036070		T2S R12E	14	440
AMC428418	MF 197	Pinal: 2014-036071		T2S R12E	14	441
AMC428419	MF 198	Pinal: 2014-036072		T2S R12E	14	442
AMC428420	MF 199	Pinal: 2014-036073		T2S R12E	14	443
AMC428421 J	<u>MF 200</u>	Pinal: 2014-036074		T2S R12E	14	444
AMC428570 7	MF 192	Pinal: 2014-039317		T2S R12E	14, 15	445
AMC428571	<u>MF 193</u>	Pinal: 2014-039318		T2S R12E	14, 15, 22, 23	446
AMC428572	SSX 1	Pinal: 2014-039319		T2S R12E	13	447
AMC428573	SSX 2	Pinal: 2014-039320		T2S R12E	13	448
AMC428574 J	SSX 3	Pinal: 2014-039321		T2S R12E	13	449

RECEIVED  
 BLM AZ STATE OFFICE  
 PHOENIX, ARIZONA  
 2018 JUL 23 P 2:50

AMC428575 7	SSX 4	Pinal: 2014-039322		T2S R12E T2S R13E	13 18	450
AMC428576	SSX 5	Pinal: 2014-039323		T2S R13E	18	451
AMC428577	SSX 6	Pinal: 2014-039324		T2S R13E	18	452
AMC428578	SSX 7	Pinal: 2014-039325		T2S R13E	18	453
AMC428579	SSX 8	Pinal: 2014-039326		T2S R13E	18	454
AMC428580	SSX 9	Pinal: 2014-039327		T2S R13E	18	455
AMC428581	SSX 10	Pinal: 2014-039328		T2S R12E	13	456
AMC428582	SSX 11	Pinal: 2014-039329		T2S R12E	13	457
AMC428583	SSX 12	Pinal: 2014-039330		T2S R12E	13	458
AMC428584	SSX 13	Pinal: 2014-039331		T2S R12E T2S R13E	13 18	459
AMC428585	SSX 14	Pinal: 2014-039332		T2S R13E	18	460
AMC428586	SSX 15	Pinal: 2014-039333		T2S R13E	18	461
AMC428587	SSX 16	Pinal: 2014-039334		T2S R13E	18	462
AMC428588	SSX 17	Pinal: 2014-039335		T2S R13E	18	463
AMC428589	SSX 18	Pinal: 2014-039336		T2S R13E	18	464
AMC428590	SSX 19	Pinal: 2014-039337		T2S R12E	13, 24	465
AMC428591	SSX 20	Pinal: 2014-039338		T2S R12E	13, 24	466
AMC428592	SSX 21	Pinal: 2014-039339		T2S R12E	13, 24	467
AMC428593	SSX 22	Pinal: 2014-039340	PHOENIX, ARIZONA	T2S R12E T2S R13E	13, 24 18, 19	468

New Bonanza No 157 et al  
(767) Bronco Creek  
2018 - 2019 Filing

2018 JUL 23 P 2:56

RECEIVED  
BLM AZ STATE OFFICE

AMC428594 7	SSX 23	Pinal: 2014-039341		T2S R13E	18, 19	469-
AMC428595	SSX 24	Pinal: 2014-039342		T2S R13E	18, 19	470
AMC428596	SSX 25	Pinal: 2014-039343		T2S R13E	18, 19	471
AMC428597	SSX 26	Pinal: 2014-039344		T2S R13E	18, 19	472
AMC428598	SSX 27	Pinal: 2014-039345		T2S R13E	18, 19	473
AMC428599	SSX 28	Pinal: 2014-039346		T2S R13E	17, 18, 19, 20	474
AMC428600	SSX 29	Pinal: 2014-039347		T2S R13E	17, 20	475
AMC428601	SSX 30	Pinal: 2014-039348		T2S R13E	17, 20	476
AMC428602	SSX 31	Pinal: 2014-039349		T2S R13E	17, 20	477
AMC428603	SSX 32	Pinal: 2014-039350		T2S R13E	17, 20	478
AMC428604	SSX 33	Pinal: 2014-039351		T2S R13E	17, 20	479
AMC428605	SSX 34	Pinal: 2014-039352		T2S R13E	17, 20	480
AMC428606	SSX 35	Pinal: 2014-039353		T2S R13E	17, 20	481
AMC428607	SSX 36	Pinal: 2014-039354		T2S R13E	17, 20	482
AMC428608	SSX 37	Pinal: 2014-039355		T2S R12E	13	483
AMC428609	SSX 38	Pinal: 2014-039356		T2S R12E	13	484
AMC428610	SSX 39	Pinal: 2014-039357		T2S R12E	13	485
AMC428611	SSX 40	Pinal: 2014-039358		T2S R12E	13	486
AMC428612	SSX 41	Pinal: 2014-039359		T2S R12E	13	487
AMC428613	SSX 42	Pinal: 2014-039360		T2S R12E	13, 24	488
AMC428614 7	SSX 43	Pinal: 2014-039361		T2S R12E	24	489

PHOENIX, ARIZONA

2018 JUL 23 P 2:56

RECEIVED  
BLM AZ STATE OFFICE

New Bonanza No 157 et al  
(767) Bronco Creek  
2018 - 2019 Filing

AMC428615 7	SSX 44	Pinal: 2014-039362		T2S R12E	23, 24	490 -
AMC428616	SSX 45	Pinal: 2014-039363		T2S R12E	24	491
AMC428617	SSX 46	Pinal: 2014-039364		T2S R12E	24	492
AMC428618	SSX 47	Pinal: 2014-039365		T2S R12E	24	493
AMC428619	SSX 48	Pinal: 2014-039366		T2S R12E	24	494
AMC428620	SSX 49	Pinal: 2014-039367		T2S R12E	24	495
AMC428621	SSX 50	Pinal: 2014-039368		T2S R12E	24	496
AMC428622	SSX 51	Pinal: 2014-039369		T2S R12E	24	497
AMC428623	SSX 52	Pinal: 2014-039370		T2S R12E	24	498
AMC428624	SSX 53	Pinal: 2014-039371		T2S R12E T2S R13E	24 19	499
AMC428625	SSX 54	Pinal: 2014-039372		T2S R13E	19	500
AMC428626	SSX 55	Pinal: 2014-039373		T2S R13E	19	501
AMC428627	SSX 56	Pinal: 2014-039374		T2S R13E	19	502
AMC428628	SSX 57	Pinal: 2014-039375		T2S R13E	19	503
AMC428629	SSX 58	Pinal: 2014-039376		T2S R13E	19	504
AMC428630	SSX 59	Pinal: 2014-039377		T2S R13E	19, 20	505
AMC428631	SSX 60	Pinal: 2014-039378		T2S R13E	20	506
AMC428632	SSX 61	Pinal: 2014-039379		T2S R13E	20	507
AMC428633	SSX 62	Pinal: 2014-039380		T2S R13E	20	508
AMC428634 J	SSX 63	Pinal: 2014-039381	PHOENIX, ARIZONA	T2S R13E	20	509

New Bonanza No 157 et al  
(767) Bronco Creek  
2018 - 2019 Filing

RECEIVED  
BLM AZ STATE OFFICE  
2018 JUL 23 P 2:56

AMC428635 7	SSX 64	Pinal: 2014-039382		T2S R13E	20	510
AMC428636	SSX 65	Pinal: 2014-039383		T2S R13E	20	511
AMC428637	SSX 66	Pinal: 2014-039384		T2S R13E	20	512
AMC428638	SSX 67	Pinal: 2014-039385		T2S R13E	20	513
AMC428639	SSX 68	Pinal: 2014-039386		T2S R12E	23, 24	514
AMC428640	SSX 69	Pinal: 2014-039387		T2S R12E	24	
AMC428641	SSX 70	Pinal: 2014-039388		T2S R12E	24	516
AMC428642	SSX 71	Pinal: 2014-039389		T2S R12E	24	517
AMC428643	SSX 72	Pinal: 2014-039390		T2S R12E	24	518
AMC428644	SSX 73	Pinal: 2014-039391		T2S R12E	24	519
AMC428645	SSX 74	Pinal: 2014-039392		T2S R12E	24	520
AMC428646	SSX 75	Pinal: 2014-039393		T2S R12E	24	521
AMC428647	SSX 76	Pinal: 2014-039394		T2S R12E	24	522
AMC428648	SSX 77	Pinal: 2014-039395		T2S R12E T2S R13E	24 19	523
AMC428649	SSX 78	Pinal: 2014-039396		T2S R13E	19	524
AMC428650	SSX 79	Pinal: 2014-039397		T2S R13E	19	525
AMC428651	SSX 80	Pinal: 2014-039398		T2S R13E	19	526
AMC428652	SSX 81	Pinal: 2014-039399		T2S R13E	19	527
AMC428653	SSX 82	Pinal: 2014-039400		T2S R13E	19	528
AMC428654	SSX 83	Pinal: 2014-039401	PHOENIX, ARIZONA	T2S R13E	19, 20	529

New Bonanza No 157 et al  
(767) Bronco Creek  
2018 – 2019 Filing

2018 JUL 23 P 2: 56  
RECEIVED  
BLM AZ STATE OFFICE

AMC428655 7	SSX 84	Pinal: 2014-039402		T2S R13E	20	530
AMC428656	SSX 85	Pinal: 2014-039403		T2S R13E	20	531
AMC428657	SSX 86	Pinal: 2014-039404		T2S R13E	20	532
AMC428658	SSX 87	Pinal: 2014-039405		T2S R13E	20	533
AMC428659	SSX 88	Pinal: 2014-039406		T2S R13E	20	534
AMC428660	SSX 89	Pinal: 2014-039407		T2S R13E	20	535
AMC428661	SSX 90	Pinal: 2014-039408		T2S R13E	20	536
AMC428662	SSX 91	Pinal: 2014-039409		T2S R13E	20	537
AMC428663	SSX 92	Pinal: 2014-039410		T2S R12E	23, 24, 25, 26	538
AMC428664	SSX 93	Pinal: 2014-039411		T2S R12E	24, 25	539
AMC428665	SSX 94	Pinal: 2014-039412		T2S R12E	24, 25	540
AMC428666	SSX 95	Pinal: 2014-039413		T2S R12E	24, 25	541
AMC428667	SSX 96	Pinal: 2014-039414		T2S R12E	24, 25	542
AMC428668	SSX 97	Pinal: 2014-039415		T2S R12E	24, 25	543
AMC428669	SSX 98	Pinal: 2014-039416		T2S R12E	24, 25	544
AMC428670	SSX 99	Pinal: 2014-039417		T2S R12E	24, 25	
AMC428671	SSX 100	Pinal: 2014-039418		T2S R12E	24, 25	546
AMC428672	SSX 101	Pinal: 2014-039419		T2S R12E T2S R13E	24, 25 19, 30	547
AMC428673	SSX 102	Pinal: 2014-039420		T2S R13E	19, 30	548
AMC428674 7	SSX 103	Pinal: 2014-039421	PHOENIX, ARIZONA	T2S R13E	19, 30	549

New Bonanza No 157 et al  
(767) Bronco Creek  
2018 - 2019 Filing

RECEIVED  
BLM AZ STATE OFFICE  
2018 JUL 23 P 2:56



AMC428675 7	SSX 104	Pinal: 2014-039422		T2S R13E	19, 30	550
AMC428676	SSX 105	Pinal: 2014-039423		T2S R13E	19, 30	551
AMC428677	SSX 106	Pinal: 2014-039424		T2S R13E	19, 30	552
AMC428678	SSX 107	Pinal: 2014-039425		T2S R13E	19, 20, 29, 30	553
AMC428679	SSX 108	Pinal: 2014-039426		T2S R13E	20, 29	554
AMC428680	SSX 109	Pinal: 2014-039427		T2S R13E	20, 29	555
AMC428681	SSX 110	Pinal: 2014-039428		T2S R12E	26	556
AMC428682	SSX 111	Pinal: 2014-039429		T2S R12E	26	557
AMC428683	SSX 112	Pinal: 2014-039430		T2S R12E	26	558
AMC428684	SSX 113	Pinal: 2014-039431		T2S R12E	26	559
AMC428685	SSX 114	Pinal: 2014-039432		T2S R12E	26	560
AMC428686	SSX 115	Pinal: 2014-039433		T2S R12E	26	561
AMC428687	SSX 116	Pinal: 2014-039434		T2S R12E	25, 26	562
AMC428688	SSX 117	Pinal: 2014-039435		T2S R12E	25	563
AMC428689	SSX 118	Pinal: 2014-039436		T2S R12E	25	564
AMC428690	SSX 119	Pinal: 2014-039437		T2S R12E	25	
AMC428691	SSX 120	Pinal: 2014-039438		T2S R12E	25	566
AMC428692	SSX 121	Pinal: 2014-039439		T2S R12E	25	567
AMC428693	SSX 122	Pinal: 2014-039440		T2S R12E	25	568
AMC428694	SSX 123	Pinal: 2014-039441		T2S R12E	25	569
AMC428695 J	SSX 124	Pinal: 2014-039442	PHOENIX, ARIZONA	T2S R12E	25	570

New Bonanza No 157 et al  
(767) Bronco Creek  
2018 - 2019 Filing

RECEIVED  
BLM AZ STATE OFFICE  
2018 JUL 23 P 2:56

AMC428696 7	SSX 125	Pinal: 2014-039443		T2S R12E T2S R13E	25 30	571
AMC428697	SSX 126	Pinal: 2014-039444		T2S R13E	30	572
AMC428698	SSX 127	Pinal: 2014-039445		T2S R13E	30	573
AMC428699	SSX 128	Pinal: 2014-039446		T2S R13E	30	574
AMC428700	SSX 129	Pinal: 2014-039447		T2S R13E	30	575
AMC428701	SSX 130	Pinal: 2014-039448		T2S R13E	30	576
AMC428702	SSX 131	Pinal: 2014-039449		T2S R13E	29, 30	577
AMC428703	SSX 132	Pinal: 2014-039450		T2S R13E	29	578
AMC428704	SSX 133	Pinal: 2014-039451		T2S R13E	29	579
AMC428705	SSX 134	Pinal: 2014-039452		T2S R12E	26	580
AMC428706	SSX 135	Pinal: 2014-039453		T2S R12E	26	581
AMC428707	SSX 136	Pinal: 2014-039454		T2S R12E	26	582
AMC428708	SSX 137	Pinal: 2014-039455		T2S R12E	26	583
AMC428709	SSX 138	Pinal: 2014-039456		T2S R12E	26	584
AMC428710	SSX 139	Pinal: 2014-039457		T2S R12E	25, 26	585
AMC428711	SSX 140	Pinal: 2014-039458		T2S R12E	25	586
AMC428712	SSX 141	Pinal: 2014-039459		T2S R12E	25	587
AMC428713	SSX 142	Pinal: 2014-039460		T2S R12E	25	588
AMC428714	SSX 143	Pinal: 2014-039461		T2S R12E	25	589
AMC428715 J	SSX 144	Pinal: 2014-039462	PHOENIX, ARIZONA	T2S R12E	25	590

New Bonanza No 157 et al  
(767) Bronco Creek  
2018 - 2019 Filing

RECEIVED  
BLM AZ STATE OFFICE  
2018 JUL 23 P 2 51

AMC428716 7	SSX 145	Pinal: 2014-039463		T2S R12E	25	591
AMC428717	SSX 146	Pinal: 2014-039464		T2S R12E	25	592
AMC428718	SSX 147	Pinal: 2014-039465		T2S R12E	25	593
AMC428719	SSX 148	Pinal: 2014-039466		T2S R12E T2S R13E	25 30	594
AMC428720	SSX 149	Pinal: 2014-039467		T2S R13E	30	595
AMC428721	SSX 150	Pinal: 2014-039468		T2S R13E	30	596
AMC428722	SSX 151	Pinal: 2014-039469		T2S R13E	30	597
AMC428723	SSX 152	Pinal: 2014-039470		T2S R13E	30	598
AMC428724	SSX 153	Pinal: 2014-039471		T2S R13E	30	599
AMC428725	SSX 154	Pinal: 2014-039472		T2S R13E	29, 30	600
AMC428726	SSX 155	Pinal: 2014-039473		T2S R13E	29	601
AMC428727	SSX 156	Pinal: 2014-039474		T2S R13E	29	602
AMC428728	SSX 157	Pinal: 2014-039475		T2S R12E	26, 27	603
AMC428729	SSX 158	Pinal: 2014-039476		T2S R12E	26	604
AMC428730	SSX 159	Pinal: 2014-039477		T2S R12E	26	605
AMC428731	SSX 160	Pinal: 2014-039478		T2S R12E	26	606
AMC428732	SSX 161	Pinal: 2014-039479		T2S R12E	26	607
AMC428733	SSX 162	Pinal: 2014-039480		T2S R12E	26	608
AMC428734	SSX 163	Pinal: 2014-039481		T2S R12E	26	609
AMC428735 J	SSX 164	Pinal: 2014-039482	PHOENIX, ARIZONA	T2S R12E	26	610

New Bonanza No 157 et al  
(767) Bronco Creek  
2018 - 2019 Filing

2018 JUL 23 P 2:51

RECEIVED  
BLM AZ STATE OFFICE

AMC428736 7	SSX 165	Pinal: 2014-039483		T2S R12E	26	611
AMC428737	SSX 166	Pinal: 2014-039484		T2S R12E	25, 26	612
AMC428738	SSX 167	Pinal: 2014-039485		T2S R12E	25	613
AMC428739	SSX 168	Pinal: 2014-039486		T2S R12E	25	614
AMC428740	SSX 169	Pinal: 2014-039487		T2S R12E	25	615
AMC428741	SSX 170	Pinal: 2014-039488		T2S R12E	25	616
AMC428742	SSX 171	Pinal: 2014-039489		T2S R12E	25	617
AMC428743	SSX 172	Pinal: 2014-039490		T2S R12E	25	618
AMC428744	SSX 173	Pinal: 2014-039491		T2S R12E	25	619
AMC428745	SSX 174	Pinal: 2014-039492		T2S R12E	25	620
AMC428746	SSX 175	Pinal: 2014-039493		T2S R12E T2S R13E	25 30	621
AMC428747	SSX 176	Pinal: 2014-039494		T2S R13E	30	622
AMC428748	SSX 177	Pinal: 2014-039495		T2S R13E	30	623
AMC428749	SSX 178	Pinal: 2014-039496		T2S R13E	30	624
AMC428750	SSX 179	Pinal: 2014-039497		T2S R13E	30	625
AMC428751	SSX 180	Pinal: 2014-039498		T2S R13E	30	626
AMC428752	SSX 181	Pinal: 2014-039499		T2S R13E	29, 30	627
AMC428753	SSX 182	Pinal: 2014-039500		T2S R13E	29	628
AMC428754	SSX 183	Pinal: 2014-039501		T2S R13E	29	629
AMC428755	SSX 184	Pinal: 2014-039502	PHOENIX, ARIZONA	T2S R12E	26, 27	630

2018 JUL 23 P 2:51

RECEIVED  
BLM AZ STATE OFFICE

AMC428756 ←	SSX 185	Pinal: 2014-039503		T2S R12E	26	631
AMC429002 ]	MF 201	Pinal: 2014-053014		T2S R12E	15, 16	632
AMC429003 ]	MF 202	Pinal: 2014-053015		T2S R12E	15	633
AMC430131 ]	MF 203	Pinal: 2014-072334		T2S R12E	11	634
AMC430132	MF 204	Pinal: 2014-072335		T2S R12E	11	635
AMC430133	MF 205	Pinal: 2014-072336		T2S R12E	11	636
AMC430134	MF 206	Pinal: 2014-072337		T2S R12E	11	637
AMC430135	MF 207	Pinal: 2014-072338		T2S R12E	11	638
AMC430136	MF 208	Pinal: 2014-072339		T2S R12E	11	639
AMC430137	MF 209	Pinal: 2014-072340		T2S R12E	11	640
AMC430138	MF 210	Pinal: 2014-072341		T2S R12E	10, 11, 2, 3	641
AMC430139	SSX-A	Pinal: 2014-072342		T2S R12E	11, 12	642
AMC430140	SSX-B	Pinal: 2014-072343		T2S R12E	11, 12, 13, 14	643
AMC430141	SSX-C	Pinal: 2014-072344		T2S R12E	14	644
AMC430142	SSX 184B	Pinal: 2014-072345	Pinal: 2015-006234	T2S R12E	12	645
AMC430143	SSX 185B	Pinal: 2014-072346	Pinal: 2015-006235	T2S R12E	12	646
AMC430144	SSX 186	Pinal: 2014-072347		T2S R12E	12, 13	647
AMC430145	SSX 187	Pinal: 2014-072348		T2S R12E	12, 13	648
AMC430146	SSX 188	Pinal: 2014-072349		T2S R12E	12, 13	649
AMC430147	SSX 189	Pinal: 2014-072350		T2S R12E	12, 13	650
AMC430148 ]	SSX 190	Pinal: 2014-072351		T2S R12E	12, 13	651

New Bonanza No 157 et al  
(767) Bronco Creek  
2018 - 2019 Filing

RECEIVED  
BLM AZ STATE OFFICE  
PHOENIX, ARIZONA  
2018 JUL 23 P 2:57

AMC430149 7	SSX 191	Pinal: 2014-072352		T2S R12E	12, 13	652
AMC430150	SSX 192	Pinal: 2014-072353		T2S R12E	12, 13	653
AMC430151	SSX 193	Pinal: 2014-072354		T2S R12E	12, 13	654
AMC430152	SSX 194	Pinal: 2014-072355		T2S R12E	12, 13	655
AMC430153	SSX 195	Pinal: 2014-072356		T2S R12E T2S R13E	12 7	656
AMC430154	SSX 196	Pinal: 2014-072357		T2S R12E T2S R13E	12 7	657
AMC430155	SSX 197	Pinal: 2014-072358		T2S R12E T2S R13E	12, 13 18, 7	658
AMC430156	SSX 198	Pinal: 2014-072359		T2S R12E	13	659
AMC430157	SSX 199	Pinal: 2014-072360		T2S R12E	13	660
AMC430158	SSX 200	Pinal: 2014-072361		T2S R12E	13	661
AMC430159	SSX 201	Pinal: 2014-072362		T2S R12E	13, 14	662
AMC430160	SSX 202	Pinal: 2014-072363		T2S R12E	13	663
AMC430161	SSX 203	Pinal: 2014-072364		T2S R12E	13	664
AMC430162	SSX 204	Pinal: 2014-072365		T2S R12E	13	665
AMC430163	SSX 205	Pinal: 2014-072366		T2S R12E	13	666
AMC430164	SSX 206	Pinal: 2014-072367		T2S R12E	13	667
AMC430165	SSX 207	Pinal: 2014-072368		T2S R12E	13	668
AMC430166	SSX 208	Pinal: 2014-072369	PHOENIX, ARIZONA	T2S R12E T2S R13E	13 18	669

New Bonanza No 157 et al  
(767) Bronco Creek  
2018 - 2019 Filing

2018 JUL 23 P 2:58

Page 34 of 39

RECEIVED  
BLM AZ STATE OFFICE



AMC435195 7	MFF 5	Pinal: 2015-075692		T2S R12E	21, 22	688
AMC435196	MFF 6	Pinal: 2015-075693		T2S R12E	21, 22, 27, 28	689
AMC435197	MFF 7	Pinal: 2015-075694		T2S R12E	22	690
AMC435198	MFF 8	Pinal: 2015-075695		T2S R12E	22	691
AMC435199	MFF 9	Pinal: 2015-075696		T2S R12E	22	692
AMC435200	MFF 10	Pinal: 2015-075697		T2S R12E	22	693
AMC435201	MFF 11	Pinal: 2015-075698		T2S R12E	22	694
AMC435202	MFF 12	Pinal: 2015-075699		T2S R12E	22, 27	695
AMC435203	MFF 13	Pinal: 2015-075700		T2S R12E	22	696
AMC435204	MFF 14	Pinal: 2015-075701		T2S R12E	22	697
AMC435205	MFF 15	Pinal: 2015-075702		T2S R12E	22	698
AMC435206	MFF 16	Pinal: 2015-075703		T2S R12E	22	699
AMC435207	MFF 17	Pinal: 2015-075704		T2S R12E	22	700
AMC435208	MFF 18	Pinal: 2015-075705		T2S R12E	22, 27	701
AMC435209	MFF 19	Pinal: 2015-075706		T2S R12E	22	702
AMC435210	MFF 20	Pinal: 2015-075707		T2S R12E	22	703
AMC435211	MFF 21	Pinal: 2015-075708		T2S R12E	22	704
AMC435212	MFF 22	Pinal: 2015-075709		T2S R12E	22	705
AMC435213	MFF 23	Pinal: 2015-075710		T2S R12E	22	706
AMC435214	MFF 24	Pinal: 2015-075711		T2S R12E	22	707
AMC435215 J	MFF 25	Pinal: 2015-075712	PHOENIX, ARIZONA	T2S R12E	22, 27	708

New Bonanza No 157 et al  
(767) Bronco Creek  
2018 - 2019 Filing

2018 JUL 23 P 2: 58

RECEIVED  
BLM AZ STATE OFFICE

AMC430167 7	SSX 209	Pinal: 2014-072370		T2S R13E	18	670
AMC430168	SSX 210	Pinal: 2014-072371		T2S R13E	18	671
AMC430169	SSX 211	Pinal: 2014-072372		T2S R13E	18	672
AMC430170	SSX 212	Pinal: 2014-072373		T2S R13E	18	673
AMC430171 7	SSX 213	Pinal: 2014-072374		T2S R13E	18	674
AMC430583 7	MFR 1	Pinal: 2015-014223		T2S R12E	6	675
AMC430584	MFR 2	Pinal: 2015-014224		T1S R12E T2S R12E	33 5	676
AMC430585	MFR 3	Pinal: 2015-014225		T1S R12E T2S R12E	33, 34 4, 5	677
AMC430586	MFR 4	Pinal: 2015-014226		T1S R12E T2S R12E	34 4	678
AMC430587	MFR 5	Pinal: 2015-014227		T1S R12E T2S R12E	34 4	679
AMC430588	MFR 6	Pinal: 2015-014228		T1S R12E	34	680
AMC430589	MFR 7	Pinal: 2015-014229	Pinal: 2015-060880	T2S R12E	4, 5	681
AMC430590	MFR 8	Pinal: 2015-014230		T2S R12E	5	682
AMC430591 7	MFR 9	Pinal: 2015-014231		T2S R12E	5, 8	683
AMC435191 7	MFF 1	Pinal: 2015-075688		T2S R12E	21, 22	684
AMC435192	MFF 2	Pinal: 2015-075689		T2S R12E	21, 22	685
AMC435193	MFF 3	Pinal: 2015-075690		T2S R12E	21, 22	686
AMC435194 7	MFF 4	Pinal: 2015-075691	PHOENIX, ARIZONA	T2S R12E	21, 22	687

New Bonanza No 157 et al  
(767) Bronco Creek  
2018 - 2019 Filing

2018 JUL 23 P 2:58

RECEIVED  
BLM AZ STATE OFFICE

AMC435216 7	MFF 26	Pinal: 2015-075713		T2S R12E	23	709
AMC435217	MFF 27	Pinal: 2015-075714		T2S R12E	23	710
AMC435218	MFF 28	Pinal: 2015-075715		T2S R12E	23	711
AMC435219	MFF 29	Pinal: 2015-075716		T2S R12E	23	712
AMC435220	MFF 30	Pinal: 2015-075717		T2S R12E	23	713
AMC435221	MFF 31	Pinal: 2015-075718		T2S R12E	23	714
AMC435222	MFF 32	Pinal: 2015-075719		T2S R12E	23, 26	715
AMC435223	MFF 33	Pinal: 2015-075720		T2S R12E	23	716
AMC435224	MFF 34	Pinal: 2015-075721		T2S R12E	23	717
AMC435225	MFF 35	Pinal: 2015-075722		T2S R12E	23	718
AMC435226	MFF 36	Pinal: 2015-075723		T2S R12E	23	719
AMC435227	MFF 37	Pinal: 2015-075724		T2S R12E	23	720
AMC435228	MFF 38	Pinal: 2015-075725		T2S R12E	23	721
AMC435229	MFF 39	Pinal: 2015-075726		T2S R12E	23, 26	722
AMC435230	MFF 40	Pinal: 2015-075727		T2S R12E	23	723
AMC435231	MFF 41	Pinal: 2015-075728		T2S R12E	23	724
AMC435232	MFF 42	Pinal: 2015-075729		T2S R12E	23	725
AMC435233	MFF 43	Pinal: 2015-075730		T2S R12E	23	726
AMC435234	MFF 44	Pinal: 2015-075731		T2S R12E	23	727
AMC435235	MFF 45	Pinal: 2015-075732		T2S R12E	23	728
AMC435236	MFF 46	Pinal: 2015-075733	PHOENIX, ARIZONA	T2S R12E	23, 26	729

RECEIVED  
BLM AZ STATE OFFICE  
2810 JUL 23 P 2:59

AMC435237 7	MFF 47	Pinal: 2015-075734		T2S R12E	23	730
AMC435238	MFF 48	Pinal: 2015-075735		T2S R12E	23	731
AMC435239	MFF 49	Pinal: 2015-075736		T2S R12E	23, 26	732
AMC435240	MFF 50	Pinal: 2015-075737		T2S R12E	23	733
AMC435241	MFF 51	Pinal: 2015-075738		T2S R12E	23	734
AMC435242	MFF 52	Pinal: 2015-075739		T2S R12E	23	735
AMC435243	MFF 53	Pinal: 2015-075740		T2S R12E	23	736
AMC435244	MFF 54	Pinal: 2015-075741		T2S R12E	23	737
AMC435245	MFF 55	Pinal: 2015-075742		T2S R12E	23	738
AMC435246	MFF 56	Pinal: 2015-075743		T2S R12E	23, 24	739
AMC435247	MFF 57	Pinal: 2015-075744		T2S R12E	24	740
AMC435248	MFF 58	Pinal: 2015-075745		T2S R12E	24	741
AMC435249	MFF 59	Pinal: 2015-075746		T2S R12E	14, 23	742
AMC435250	MFF 60	Pinal: 2015-075747		T2S R12E	14	743
AMC435251	MFF 61	Pinal: 2015-075748		T2S R12E	14	744
AMC435252	MFF 62	Pinal: 2015-075749		T2S R12E	14	745
AMC435253	MFF 63	Pinal: 2015-075750		T2S R12E	14	746
AMC435254	MFF 64	Pinal: 2015-075751		T2S R12E	14	747
AMC435255	MFF 65	Pinal: 2015-075752		T2S R12E	14	748
AMC435256	MFF 66	Pinal: 2015-075753		T2S R12E	14	749
AMC435257	MFF 67	Pinal: 2015-075754		T2S R12E	11, 14	750

PHOENIX, ARIZONA

2018 JUL 23 P 2:59

RECEIVED  
BLM AZ STATE OFFICE

AMC435258 7	MFF 68	Pinal: 2015-075755		T2S R12E	11	751
AMC435259	MFF 69	Pinal: 2015-075756		T2S R12E	11	752
AMC435260	MFF 70	Pinal: 2015-075757		T2S R12E	14, 23	753
AMC435261	MFF 71	Pinal: 2015-075758		T2S R12E	14	754
AMC435262	MFF 72	Pinal: 2015-075759		T2S R12E	13, 14, 23, 24	755
AMC435263	MFF 73	Pinal: 2015-075760		T2S R12E	14	756
AMC435264	MFF 74	Pinal: 2015-075761		T2S R12E	14	757
AMC435265	MFF 75	Pinal: 2015-075762		T2S R12E	13	758
AMC435266	MFF 76	Pinal: 2015-075763		T2S R12E	14	759
AMC435267	MFF 77	Pinal: 2015-075764		T2S R12E	14	760
AMC435268	MFF 78	Pinal: 2015-075765		T2S R12E	13, 14	761
AMC435269	MFF 79	Pinal: 2015-075766		T2S R12E	14	762
AMC435270	MFF 80	Pinal: 2015-075767		T2S R12E	11, 14	763
AMC435271	MFF 81	Pinal: 2015-075768		T2S R12E	11	764
AMC435272	<u>MFF 82</u>	Pinal: 2015-075769		T2S R12E	11	765
AMC435274	<u>MFF 84</u>	Pinal: 2015-075771		T2S R12E	11	766
AMC435573 J	MFF 83A	Pinal: 2015-080801		T2S R12E	11	767
<b>Total Claims On This Exhibit A and Affidavit: 767</b>						

Underline = break in sequence

New Bonanza No 157 et al  
(767) Bronco Creek  
2018 – 2019 Filing

RECEIVED  
BLM AZ STATE OFFICE  
2018 JUL 23 P 2:59  
PHOENIX, ARIZONA

**United States Department of the Interior**  
**Bureau of Land Management**  
 DIV OF LANDS, MINRLS & ENERGY  
 ONE N CENTRAL AVE  
 PHOENIX, AZ 85004 -4427  
 Phone: 602-417-9200

Receipt

No: 4218230

<b>Transaction #:</b> 4333389	
<b>Date of Transaction:</b> 07/24/2018	
<b>CUSTOMER:</b>	
KENNECOTT EXPLORATION COMPANY 2640 W 1700 S ATTN: LAND DEPT SALT LAKE CITY, UT 84104-4269 US	

LINE #	QTY	DESCRIPTION	REMARKS	UNIT PRICE	TOTAL
1	1.00	LOCATABLE MINERALS / MINING CLAIMS-NOT NEW-UNADJUD, ONE AUTH NO. ONLY / MINING CLAIM MONEY RECEIVED <b>CASES: AMC416924/\$174375.00</b>	MAINT 2019/1125	- n/a -	174375.00
<b>TOTAL:</b>					<b>\$174,375.00</b>

PAYMENT INFORMATION			
1	AMOUNT:	118885.00	POSTMARKED: N/A
	TYPE:	CHECK	RECEIVED: 07/23/2018
	CHECK NO:	0080002013	
	NAME:	KENNECOTT EXPLORATION COMPANY 4700 SOUTH DAYBREAK PARKWAY SOUTH JORDAN UT 84095 US	
2	AMOUNT:	26195.00	POSTMARKED: N/A
	TYPE:	CHECK	RECEIVED: 07/23/2018
	CHECK NO:	0080002026	
	NAME:	KENNECOTT EXPLORATION COMPANY 4700 SOUTH DAYBREAK PARKWAY SOUTH JORDAN UT 84095 US	
3	AMOUNT:	29295.00	POSTMARKED: N/A
	TYPE:	CHECK	RECEIVED: 07/23/2018
	CHECK NO:	0080002028	
	NAME:		



	KENNECOTT EXPLORATION COMPANY 4700 SOUTH DAYBREAK PARKWAY SOUTH JORDAN UT 84095 US
--	--

REMARKS
---------

This receipt was generated by the automated BLM Collections and Billing System and is a paper representation of a portion of the official electronic record contained therein.

Kennecott Exploration Company  
2640 West 1700 South  
Salt Lake City, UT 84104  
Attn: Land Department



U.S. POSTAGE PITNEY BOWES  
ZIP 84009 \$ 009.51<sup>0</sup>  
02 17  
0001300175 JUL 18 2018

RECEIVED  
BLM AZ STATE OFFICE  
1 2018 JUL 23 P 2:49  
PHOENIX, ARIZONA

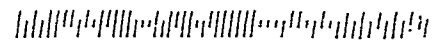
CK, BH, SW

PLACE STICKER AT TOP OF ENVELOPE TO THE RIGHT  
OF THE RETURN ADDRESS, FOLD AT DOTTED LINE  
**CERTIFIED MAIL**



7014 2120 0000 2747 4999

Arizona State Office  
Bureau of Land Management  
One North Central Ave., Suite 800  
Phoenix, AZ 85004-4427



RioTinto

Donna Fischer  
Mineral Rights Specialist  
Kennecott Exploration Company - Land Dept.  
4700 Daybreak Parkway  
South Jordan, UT 84009  
T: 801-204-3402 or 928/978-1372  
E: donna.fischer@riotinto.com

430583 428570  
- 935191 428572  
435573

308091  
374566  
383591  
391101  
397169  
401706  
402770  
409194  
409984  
412740  
- 425528  
428408

RECEIVED  
BLM AZ  
PHOENIX, ARIZONA  
2017 JUL 18 P 2:05

429002  
- 430131

CERTIFIED MAIL, RETURN RECEIPT REQUESTED  
7016 2710 0000 1376 6904

July 13, 2017

Arizona State Office  
Bureau of Land Management  
One North Central Ave., Suite 800  
Phoenix, AZ 85004-4427

RE: 2 Arizona Affidavits of Payment of Claim Maintenance Fees and Notice of Intent to Hold 2017 - 2018  
1) Sup 5 et al (Bronco), for a total of 753 claims, Superior West Project, and  
2) New Bonanza 157 et al (Bronco et al) for a total of 14 claims, Superior West Project

Gentlemen:

Enclosed for your further handling please find Kennecott Exploration Company's Affidavits as above referenced, and check #80001790 in the amount of \$118,885.00 (753 claims x \$155, and 14 claims x \$155), which represents the payment for the 2017 - 2018 Claim Maintenance Fees for the above referenced claims.

Please return the original BLM date stamped document and receipts to:

Kennecott Exploration Company, 4700 Daybreak Parkway, South Jordan, UT 84009, Attn: Land Department. Telephone numbers for the Land Department are: Donna @ 928-978-1372 and Erik Best @ 801-363-5870. **As these are date sensitive documents, please do not hesitate to call if you find anything that requires further attention rather than returning them unprocessed.**

Sincerely,

KENNECOTT EXPLORATION COMPANY

Donna Fischer  
Mineral Rights Specialist

Enclosures

CC: Bronco Creek Exploration

ENTERED  
JUL 24 2017  
BY: B.A.M.

Recording requested by and return to:  
Kennecott Exploration Company – Land Dept.  
4700 Daybreak Parkway  
South Jordan, UT 84009

**ARIZONA AFFIDAVIT OF CLAIM MAINTENANCE FEE PAYMENT AND NOTICE  
OF INTENT TO HOLD UNPATENTED MINING CLAIM FOR SEPTEMBER 1, 2017  
THROUGH SEPTEMBER 1, 2018**

THE UNDERSIGNED, on behalf of Kennecott Exploration Company (“KEC”), 4700 Daybreak Parkway, South Jordan, Utah 84009, acquainted with said matters, being first duly sworn, deposes and says that he is a citizen of the United States and more than eighteen years of age, and that pursuant to Ariz. Rev. Stat. § 27-208, 30 U.S.C § 28(f), 43 CFR 3830.21(d), and 43 CFR 3834.11(a)(2), One Hundred Fifty-Five Dollars (\$155.00) in maintenance fees were timely paid by or at the expense of KEC to the Bureau of Land Management (the “BLM”) for the assessment year ending at 12:01 A.M on September 1, 2018, for each of the unpatented mining claims further described on **Exhibit A** attached hereto and made a part hereof by this reference. Said fees were paid in lieu of the annual assessment work requirements and were paid for the claims described herein which are owned, worked, controlled or claimed by KEC for the valuable mineral contained therein, and it is the intent of KEC to hold and develop these unpatented mining claims in behalf of Bronco Creek Exploration Inc. whose address is 1815 East Winsett St. Tucson, AZ 85719; and Barbara Carouso whose address is 5047 W. Didion Drive, Tucson, AZ 85742; and Earl Sparks (Estate) whose address is 201 S. 3<sup>rd</sup> Street, Globe, AZ 85501, the owners of the claims.

IN WITNESS WHEREOF, this instrument is executed as of the 12<sup>th</sup> day of July, 2017.

KENNECOTT EXPLORATION COMPANY

By 

Erik Best, Operating Officer


RECEIVED  
BLM AZ STATE OFFICE  
2017 JUL 18 P 2:05  
PHOENIX, ARIZONA

STATE OF UTAH )

:SS

COUNTY OF SALT LAKE )

On this 12<sup>th</sup> day of July 2017, before me personally appeared Erik Best, who being by me duly sworn, did say that he is the Operating Officer of Kennecott Exploration Company, and that the foregoing instrument was signed by Erik Best on behalf of said company, by authority, and said company executed the same.



*Ashley Marie Hales*

Ashley Marie Hales, Notary Public, Utah  
Salt Lake City, Utah

My Commission expires: February 1, 2020

RECEIVED  
BLM AZ STATE OFFICE  
2017 JUL 18 P 2:05  
PHOENIX, ARIZONA

Attached to and made a part of that certain 2017 - 2018 Arizona Affidavit of Payment of Claim Maintenance Fees and Notice of Intent to Hold Unpatented Mining Claims for the following group of unpatented lode mining claims in Pinal County, State of Arizona, further described as:

Exhibit A

Group Name: Superior West New Bonanza (14) Bronco Creek et al

Project: Superior West

Number of Claims: 14

Meridian: Gila and Salt River Meridian

BLM #	Name	Original Doc # Book & Page	Amended Doc # Book & Page	Township & Range	Section	
AMC308105 <sup>7</sup>	NEW BONANZA NO 157	Pinal: 1990-022087		T1S R12E	33	1
AMC308106	NEW BONANZA NO 158	Pinal: 1990-022088		T1S R12E	33	2
AMC308107	NEW BONANZA NO 159	Pinal: 1990-022089		T1S R12E	33	3
AMC308108	NEW BONANZA NO 160	Pinal: 1990-022090		T1S R12E	33, 34	4
AMC308109	NEW BONANZA NO 161	Pinal: 1990-022091		T1S R12E	34	5
AMC308110 <sup>J</sup>	NEW BONANZA NO 176	Pinal: 1990-022092		T1S R12E	34	6
AMC308114 <sup>7</sup>	NEW BONANZA NO 185	Pinal: 1990-022097		T1S R12E	33	7
AMC308115	NEW BONANZA NO 186	Pinal: 1990-022098		T1S R12E	33	8
AMC308116	NEW BONANZA NO 187	Pinal: 1990-022099		T1S R12E	33	9
AMC308117	NEW BONANZA NO 188	Pinal: 1990-022100		T1S R12E	33, 34	10
AMC308118	NEW BONANZA NO 189	Pinal: 1990-022101		T1S R12E	34	11
AMC308119 <sup>J</sup>	NEW BONANZA NO 190	Pinal: 1990-022102		T1S R12E	34	12

RECEIVED  
 BLM ASSISTANT OFFICE  
 PHOENIX, ARIZONA  
 2017 JUL 18 P 2:05  
 Superior West



AMC308120 7	NEW BONANZA NO 191	Pinal: 1990-022103		T1S R12E	34	13
AMC308121 J	NEW BONANZA NO 192	Pinal: 1990-022093		T1S R12E	34	14
<b>Total Claims On This Exhibit A: 14</b>						

Total Claims on Exhibit A: 14

RECEIVED  
BLM STATE OFFICE  
2017 JUL 18 P 2:05  
PHOENIX, ARIZONA

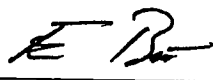
Recording requested by and return to:  
Kennecott Exploration Company – Land Dept.  
4700 Daybreak Parkway  
South Jordan, UT 84009

**ARIZONA AFFIDAVIT OF CLAIM MAINTENANCE FEE PAYMENT AND NOTICE  
OF INTENT TO HOLD UNPATENTED MINING CLAIM FOR SEPTEMBER 1, 2017  
THROUGH SEPTEMBER 1, 2018**

THE UNDERSIGNED, on behalf of Kennecott Exploration Company (“KEC”), 4700 Daybreak Parkway, South Jordan, Utah 84009, acquainted with said matters, being first duly sworn, deposes and says that he is a citizen of the United States and more than eighteen years of age, and that pursuant to Ariz. Rev. Stat. § 27-208, 30 U.S.C § 28(f), 43 CFR 3830.21(d), and 43 CFR 3834.11(a)(2), One Hundred Fifty-Five Dollars (\$155.00) in maintenance fees were timely paid by or at the expense of KEC to the Bureau of Land Management (the “BLM”) for the assessment year ending at 12:01 A.M on September 1, 2018, for each of the unpatented mining claims further described on **Exhibit A** attached hereto and made a part hereof by this reference. Said fees were paid in lieu of the annual assessment work requirements and were paid for the claims described herein which are owned, worked, controlled or claimed by KEC for the valuable mineral contained therein, and it is the intent of KEC to hold and develop these unpatented mining claims in behalf of Bronco Creek Exploration Inc. whose address is 1815 East Winsett St. Tucson, AZ 85719, the owner of the claims.

IN WITNESS WHEREOF, this instrument is executed as of the 12<sup>th</sup> day of July, 2017.

KENNECOTT EXPLORATION COMPANY

By   
Erik Best, Operating Officer


RECEIVED  
BLM ARIZONA OFFICE  
2017 JUL 18 P 2:05  
PHOENIX, ARIZONA

STATE OF UTAH )

:SS

COUNTY OF SALT LAKE )

On this 12<sup>th</sup> day of July 2017, before me personally appeared Erik Best, who being by me duly sworn, did say that he is the Operating Officer of Kennecott Exploration Company, and that the foregoing instrument was signed by Erik Best on behalf of said company, by authority, and said company executed the same.



*Ashley Marie Hales*

Ashley Marie Hales, Notary Public, Utah  
 Salt Lake City, Utah  
 My Commission expires: February 1, 2020

RECEIVED  
 BLM AZ STATE OFFICE  
 2017 JUL 18 P 2:05  
 PHOENIX, ARIZONA

Attached to and made a part of that certain 2017 - 2018 Arizona Affidavit of Payment of Claim Maintenance Fees and Notice of Intent to Hold Unpatented Mining Claims for the following group of unpatented lode mining claims in Pinal County, State of Arizona, further described as:

RECEIVED  
 BLM AZ STATE OFFICE  
 JUL 18 P 2:00  
 PINAL COUNTY, ARIZONA

Exhibit A

Group Name: Superior West - Bronco Creek  
 Number of Claims: 753

Project: Superior West  
 Meridian: Gila and Salt River Meridian

BLM #	Name	Original Doc # Book & Page	Amended Doc # Book & Page	Township & Range	Section	#
AMC374570 ]	SUP 5	Pinal: 2006-145208	Pinal: 2011-065566	T1S R12E	29, 32	1
AMC374580 7	SUP 15	Pinal: 2006-145218		T1S R12E	28, 33	2
AMC374581	SUP 16	Pinal: 2006-145219		T1S R12E	28, 33	3
AMC374582	SUP 17	Pinal: 2006-145220		T1S R12E	28, 33	4
AMC374583	SUP 18	Pinal: 2006-145221		T1S R12E	27, 28, 33, 34	5
AMC374584	SUP 19	Pinal: 2006-145222		T1S R12E	27, 34	6
AMC374585	SUP 20	Pinal: 2006-145223		T1S R12E	27, 34	7
AMC374586	SUP 21	Pinal: 2006-145224		T1S R12E	27, 34	8
AMC374587	SUP 22	Pinal: 2006-145225		T1S R12E	27, 34	9
AMC374588	SUP 23	Pinal: 2006-145226		T1S R12E	31	10
AMC374589	SUP 24	Pinal: 2006-145227		T1S R12E	31	11
AMC374590	SUP 25	Pinal: 2006-145228		T1S R12E	31	12
AMC374591 ]	SUP 26	Pinal: 2006-145229		T1S R12E	31	13

AMC374592 <sup>7</sup>	SUP 27	Pinal: 2006-145230		T1S R12E	31	14
AMC374593	SUP 28	Pinal: 2006-145231		T1S R12E	31	15
AMC374594	SUP 29	Pinal: 2006-145232		T1S R12E	31, 32	16
AMC374595	SUP 30	Pinal: 2006-145233		T1S R12E	32	17
AMC374596	SUP 31	Pinal: 2006-145234		T1S R12E	32	18
AMC374597	SUP 32	Pinal: 2006-145235		T1S R12E	32	19
AMC374598 <sup>J</sup>	SUP 33	Pinal: 2006-145236	Pinal: 2011-065567	T1S R12E	32	20
AMC374608 <sup>7</sup>	SUP 43	Pinal: 2006-145246		T1S R12E	31	21
AMC374609	SUP 44	Pinal: 2006-145247		T1S R12E	31	22
AMC374610	SUP 45	Pinal: 2006-145248		T1S R12E	31	23
AMC374611	SUP 46	Pinal: 2006-145249		T1S R12E	31	24
AMC374612	SUP 47	Pinal: 2006-145250		T1S R12E	31	25
AMC374613	SUP 48	Pinal: 2006-145251		T1S R12E	31	26
AMC374614	SUP 49	Pinal: 2006-145252		T1S R12E	31, 32	27
AMC374615	SUP 50	Pinal: 2006-145253		T1S R12E	32	28
AMC374616	SUP 51	Pinal: 2006-145254		T1S R12E	32	29
AMC374617	SUP 52	Pinal: 2006-145255		T1S R12E	32	30
AMC374618 <sup>J</sup>	SUP 53	Pinal: 2006-145256	Pinal: 2011-065569	T1S R12E	32	31
AMC374628 <sup>7</sup>	SUP 63	Pinal: 2006-145266		T1S R12E	31	32
AMC374629	SUP 64	Pinal: 2006-145267		T1S R12E	31	33
AMC374630	SUP 65	Pinal: 2006-145268		T1S R12E	31	34
AMC374631 <sup>J</sup>	SUP 66	Pinal: 2006-145269		T1S R12E	31	34

RECEIVED  
BIRMINGHAM OFFICE  
JUL 18 P 2:00  
PINAL COUNTY, ARIZONA  
Page 2 of 37

AMC374632	SUP 67	Pinal: 2006-145270		T1S R12E	31	36
AMC374633	SUP 68	Pinal: 2006-145271		T1S R12E	31	37
AMC374634	SUP 69	Pinal: 2006-145272		T1S R12E	31, 32	38
AMC374635	SUP 70	Pinal: 2006-145273		T1S R12E	32	39
AMC374636	SUP 71	Pinal: 2006-145274		T1S R12E	32	40
AMC374637	SUP 72	Pinal: 2006-145275		T1S R12E	32	41
AMC374638	SUP 73	Pinal: 2006-145276	Pinal: 2011-101460	T1S R12E	32	42
AMC374648	SUP 83	Pinal: 2006-145286		T1S R12E	33	43
AMC374649	SUP 84	Pinal: 2006-145287		T1S R12E	33	44
AMC374650	SUP 85	Pinal: 2006-145288		T1S R12E	33	45
AMC374651	SUP 86	Pinal: 2006-145289		T1S R12E	33, 34	46
AMC374652	SUP 87	Pinal: 2006-145290		T1S R12E	34	47
AMC374653	SUP 88	Pinal: 2006-145291		T1S R12E	34	48
AMC374654	SUP 89	Pinal: 2006-145292		T1S R12E T2S R11E	31 1	49
AMC374655	SUP 90	Pinal: 2006-145293		T1S R12E T2S R11E	31 1	50
AMC374656	SUP 91	Pinal: 2006-145294		T1S R12E T2S R11E	31 1	51
AMC374657	SUP 92	Pinal: 2006-145295		T1S R12E T2S R11E	31 1	52
AMC374658	SUP 93	Pinal: 2006-145296		T1S R12E T2S R11E	31 1	53

Page 3 of 37  
2017 JUL 18 P 2  
RECEIVED  
D.M.A. STATE OF  
PHOENIX, ARIZONA

AMC374659	SUP 94	Pinal: 2006-145297		T1S R12E T2S R11E T2S R12E	31 1 6	54
AMC374660	SUP 95	Pinal: 2006-145298		T1S R12E T2S R12E	31, 32 6	55
AMC374661	SUP 96	Pinal: 2006-145299		T1S R12E T2S R12E	32 6	56
AMC374662	SUP 97	Pinal: 2006-145300		T1S R12E T2S R12E	32 6	57
AMC374663	SUP 98	Pinal: 2006-145301		T1S R12E T2S R12E	32 6	58
AMC374664	SUP 99	Pinal: 2006-145302	Pinal: 2011-101461	T1S R12E T2S R12E	32 6	59
AMC374665	SUP 100	Pinal: 2006-145303	Pinal: 2011-101462	T1S R12E T2S R12E	32 6	60
AMC374666	SUP 101	Pinal: 2006-145304	Pinal: 2011-101463	T1S R12E T2S R12E	32 6	61
AMC374667	SUP 102	Pinal: 2006-145305	Pinal: 2011-101464	T1S R12E T2S R12E	32 5, 6	62
AMC374668	SUP 103	Pinal: 2006-145306	Pinal: 2011- 101465	T1S R12E T2S R12E	32 5	63
AMC374669	SUP 104	Pinal: 2006-145307	Pinal: 2011-101466	T1S R12E T2S R12E	32, 33 5	64
AMC374670	SUP 105	Pinal: 2006-145308	Pinal: 2011-101467	T1S R12E T2S R12E	33 5	

RECEIVED  
COUNTY CLERK'S OFFICE  
PINAL COUNTY, ARIZONA  
2017 JUL 8 P 2:00



AMC374671	SUP 106	Pinal: 2006-145309	Pinal: 2011-101468	T1S R12E T2S R12E	33 5	66
AMC374672	SUP 107	Pinal: 2006-145310	Pinal: 2011-101469	T1S R12E T2S R12E	33 5	67
AMC374673	SUP 108	Pinal: 2006-145311	Pinal: 2011-101470	T1S R12E T2S R12E	33 5	68
AMC374674	SUP 109	Pinal: 2006-145312		T1S R12E	33	69
AMC374675	SUP 110	Pinal: 2006-145313		T1S R12E	33, 34	70
AMC374676	SUP 111	Pinal: 2006-145314		T2S R11E	1	71
AMC374677	SUP 115	Pinal: 2006-145318		T2S R12E	6	72
AMC374678	SUP 116	Pinal: 2006-145319		T2S R12E	6	73
AMC374679	SUP 117	Pinal: 2006-145320		T2S R12E	6	74
AMC374680	SUP 112	Pinal: 2006-145315		T2S R11E	1	75
AMC374681	SUP 113	Pinal: 2006-145316		T2S R11E T2S R12E	1 6	76
AMC374682	SUP 114	Pinal: 2006-145317		T2S R12E	6	77
AMC374683	SUP 118	Pinal: 2006-145321		T2S R12E	5, 6	78
AMC374684	SUP 119	Pinal: 2006-145322		T2S R12E	5	79
AMC374685	SUP 120	Pinal: 2006-145323		T2S R12E	5	80
AMC374686	SUP 121	Pinal: 2006-145324		T2S R12E	5	81
AMC374687	SUP 122	Pinal: 2006-145325		T2S R12E	5	82
AMC383595	SUPN 5	Pinal: 2007-68353		T1S R12E	21	83
AMC383596	SUPN 6	Pinal: 2007-68354		T1S R12E	21	84

RECEIVED

AMC383597	SUPN 7	Pinal: 2007-68355		T1S R12E	21	85
AMC383598	SUPN 8	Pinal: 2007-68356		T1S R12E	21	86
AMC383599	SUPN 9	Pinal: 2007-68357		T1S R12E	21	87
AMC383600	SUPN 10	Pinal: 2007-68358		T1S R12E	21	88
AMC383601	SUPN 11	Pinal: 2007-68359		T1S R12E	21	89
AMC383602	SUPN 12	Pinal: 2007-68360		T1S R12E	21	90
AMC383603	SUPN 13	Pinal: 2007-68361		T1S R12E	21	91
AMC383604	SUPN 14	Pinal: 2007-68362		T1S R12E	21	92
AMC383605	SUPN 15	Pinal: 2007-68363		T1S R12E	21	93
AMC383606	SUPN 16	Pinal: 2007-68364		T1S R12E	21	94
AMC383607	SUPN 17	Pinal: 2007-68365		T1S R12E	21	95
AMC383608	SUPN 18	Pinal: 2007-68366		T1S R12E	21	96
AMC383609	SUPN 19	Pinal: 2007-68367		T1S R12E	21	97
AMC383610	SUPN 20	Pinal: 2007-68368		T1S R12E	21	98
AMC383611	SUPN 21	Pinal: 2007-68369		T1S R12E	22	99
AMC383612	SUPN 22	Pinal: 2007-68370		T1S R12E	22	100
AMC383613	SUPN 23	Pinal: 2007-68371		T1S R12E	22	101
AMC383614	SUPN 24	Pinal: 2007-68372		T1S R12E	22	102
AMC383615	SUPN 25	Pinal: 2007-68373	Pinal: 2011-101471	T1S R12E	20, 21, 28, 29	103
AMC383616	SUPN 26	Pinal: 2007-68374	Pinal: 2011-101472	T1S R12E	21, 28	104
AMC383617	SUPN 27	Pinal: 2007-68375	Pinal: 2011-101473	T1S R12E	21, 28	105
AMC383618	SUPN 28	Pinal: 2007-68376	Pinal: 2011-101474	T1S R12E	21, 28	106

RECEIVED  
COUNTY CLERK  
PINAL COUNTY, ARIZONA  
JUN 18 2018  
Page 6 of 37  
P: 01

AMC383619 7	SUPN 29	Pinal: 2007-68377	Pinal: 2011-101475	T1S R12E	21, 28	107
AMC383620	SUPN 30	Pinal: 2007-68378	Pinal: 2011-101476	T1S R12E	21, 28	108
AMC383621	SUPN 31	Pinal: 2007-68379	Pinal: 2011-101477	T1S R12E	21, 28	109
AMC383622	SUPN 32	Pinal: 2007-68380	Pinal: 2011-101478	T1S R12E	21, 28	110
AMC383623	SUPN 33	Pinal: 2007-68381	Pinal: 2011-101479	T1S R12E	21, 22, 27, 28	111
AMC383624	SUPN 34	Pinal: 2007-68382		T1S R12E	22, 27	112
AMC383625	SUPN 35	Pinal: 2007-68383		T1S R12E	22, 27	113
AMC383626	SUPN 36	Pinal: 2007-68384		T1S R12E	22, 27	114
AMC383627 J	SUPN 37	Pinal: 2007-68385		T1S R12E	22, 27	115
AMC383633 7	SUPN 43	Pinal: 2007-68391		T1S R12E	29	116
AMC383634	SUPN 44	Pinal: 2007-68392		T1S R12E	29	117
AMC383635	SUPN 45	Pinal: 2007-68393		T1S R12E	29	118
AMC383636 J	SUPN 46	Pinal: 2007-68394		T1S R12E	29	119
AMC383646 7	SUPN 56	Pinal: 2007-68404		T1S R12E	27	120
AMC383647	SUPN 57	Pinal: 2007-68405		T1S R12E	27	121
AMC383648	SUPN 58	Pinal: 2007-68406		T1S R12E	27	122
AMC383649 J	SUPN 59	Pinal: 2007-68407		T1S R12E	27	123
AMC383655 7	SUPN 65	Pinal: 2007-68413		T1S R12E	29	124
AMC383656	SUPN 66	Pinal: 2007-68414		T1S R12E	29	125
AMC383657	SUPN 67	Pinal: 2007-68415		T1S R12E	29	126
AMC383658 J	SUPN 68	Pinal: 2007-68416		T1S R12E	29	127
AMC383668 J	SUPN 78	Pinal: 2007-68426		T1S R12E	27	128

RECEIVED  
COUNTY CLERK  
PINAL COUNTY, ARIZONA  
JUL 28 2017  
Page 7 of 37  
8 P 2:0

AMC3836697	SUPN 79	Pinal: 2007-68427		T1S R12E	27	129
AMC383670	SUPN 80	Pinal: 2007-68428		T1S R12E	27	130
AMC383671J	SUPN 81	Pinal: 2007-68429		T1S R12E	27	131
AMC3911017	MF 1	Pinal: 2008-034656		T2S R12E	6	132
AMC391102	MF 2	Pinal: 2008-034657		T1S R12E T2S R12E	33 5	133
AMC391103	MF 3	Pinal: 2008-034658		T2S R12E	5	134
AMC391104	MF 4	Pinal: 2008-034659		T2S R12E	5	135
AMC391105	MF 5	Pinal: 2008-034660		T2S R12E	8	136
AMC391106	MF 6	Pinal: 2008-034661		T2S R12E	6	137
AMC391107	MF 7	Pinal: 2008-034662		T2S R12E	6	138
AMC391108	MF 8	Pinal: 2008-034663		T2S R12E	6	139
AMC391109	MF 9	Pinal: 2008-034664		T2S R12E	6	140
AMC391110	MF 10	Pinal: 2008-034665		T2S R12E	6	141
AMC391111	MF 11	Pinal: 2008-034666		T2S R12E	6	142
AMC391112	MF 12	Pinal: 2008-034667		T2S R12E	5, 6	143
AMC391113J	MF 13	Pinal: 2008-034668		T2S R12E	5, 6	144
AMC3911157	MF 15	Pinal: 2008-034670		T2S R12E	5	145
AMC391116J	MF 16	Pinal: 2008-034671		T2S R12E	5	146
AMC3911207	MF 20	Pinal: 2008-034675		T2S R12E	5	147
AMC391121	MF 21	Pinal: 2008-034676		T2S R12E	5	148
AMC391122J	MF 22	Pinal: 2008-034677		T2S R12E	5	149

RECEIVED  
SUN AVASTA RE DEPT  
2017 JUL 18 P 2:00  
PHOENIX, ARIZONA

AMC391123	MF 23	Pinal: 2008-034678		T2S R12E	5, 8	150
AMC391124	MF 24	Pinal: 2008-034679		T2S R12E	8	151
AMC391125	MF 25	Pinal: 2008-034680		T2S R12E	8	152
AMC391126	MF 26	Pinal: 2008-034681		T2S R12E	8	153
AMC391127	MF 27	Pinal: 2008-034682		T2S R12E	8	154
AMC391128	MF 28	Pinal: 2008-034683		T2S R12E	8	155
AMC391129	MF 29	Pinal: 2008-034684		T2S R12E	8	156
AMC391130	MF 30	Pinal: 2008-034685		T2S R12E	8, 9	157
AMC391131	MF 31	Pinal: 2008-034686		T2S R12E	9	158
AMC391132	MF 32	Pinal: 2008-034687		T2S R12E	8, 9	159
AMC391133	MF 33	Pinal: 2008-034688		T2S R12E	9	160
AMC391134	MF 37	Pinal: 2008-034689		T2S R12E	9	161
AMC391135	MF 38	Pinal: 2008-034690		T2S R12E	9	162
AMC391136	MF 39	Pinal: 2008-034691		T2S R12E	9	163
AMC391137	MF 40	Pinal: 2008-034692		T2S R12E	9	164
AMC391138	MF 41	Pinal: 2008-034693		T2S R12E	10, 9	165
AMC391139	MF 42	Pinal: 2008-034694		T2S R12E	10, 9	166
AMC391140	MF 43	Pinal: 2008-034695		T2S R12E	10, 9	167
AMC391141	MF 44	Pinal: 2008-034696		T2S R12E	10, 9	168
AMC391142	MF 45	Pinal: 2008-034697		T2S R12E	10, 9	169
AMC391143	MF 46	Pinal: 2008-034698		T2S R12E	10, 9	170
AMC391144	MF 47	Pinal: 2008-034699		T2S R12E	10, 15, 16, 9	171

RECEIVED  
OFFICE  
JUL 19 2:07  
PINAL COUNTY, ARIZONA

AMC391145	MF 48	Pinal: 2008-034700		T2S R12E	10	172
AMC391146	MF 49	Pinal: 2008-034701		T2S R12E	10	173
AMC391147	MF 50	Pinal: 2008-034702		T2S R12E	10	174
AMC391148	MF 51	Pinal: 2008-034703		T2S R12E	10	175
AMC391149	MF 52	Pinal: 2008-034704		T2S R12E	10	176
AMC391150	MF 53	Pinal: 2008-034705		T2S R12E	10, 15	177
AMC391151	SNB 1	Pinal: 2008--034706		T1S R12E	33	178
AMC391152	SNB 2	Pinal: 2008--034707		T1S R12E	33, 34	179
AMC391153	SNB 3	Pinal: 2008--034708		T1S R12E	34	180
AMC397169	MF 54	Pinal: 2009-079482		T2S R12E	10	181
AMC397170	MF 55	Pinal: 2009-079483		T2S R12E	10	182
AMC397171	MF 56	Pinal: 2009-079484		T2S R12E	10, 15	183
AMC397172	MF 59	Pinal: 2009-079485		T2S R12E	10	184
AMC397173	MF 61	Pinal: 2009-079486		T2S R12E	10	185
AMC397174	MF 62	Pinal: 2009-079487		T2S R12E	10	186
AMC397175	MF 63	Pinal: 2009-079488		T2S R12E	10	187
AMC397176	MF 64	Pinal: 2009-079489		T2S R12E	10	188
AMC397177	MF 65	Pinal: 2009-079490		T2S R12E	10	189
AMC397178	MF 66	Pinal: 2009-079491		T2S R12E	10	190
AMC397179	MF 67	Pinal: 2009-079492		T2S R12E	10	191
AMC397180	MF 68	Pinal: 2009-079493		T2S R12E	10	192
AMC397181	MF 69	Pinal: 2009-079494		T2S R12E	10	193

RECEIVED  
 JUL 18 2017  
 COUNTY OF PINAL  
 ARIZONA

AMC397182 7	MF 70	Pinal: 2009-079495		T2S R12E	10	194
AMC397183	MF 71	Pinal: 2009-079496		T2S R12E	10	195
AMC397184	MF 72	Pinal: 2009-079497		T2S R12E	10	196
AMC397185	MF 73	Pinal: 2009-079498		T2S R12E	10	197
AMC397186	MF 74	Pinal: 2009-079499		T2S R12E	10, 15	198
AMC397187	MF 75	Pinal: 2009-079500		T2S R12E	10, 15	199
AMC397188	MF 76	Pinal: 2009-079501		T2S R12E	10, 11, 14, 15	200
AMC397189	MF 77	Pinal: 2009-079502		T2S R12E	10, 11	201
AMC397190	MF 78	Pinal: 2009-079503		T2S R12E	10, 11	202
AMC397191 J	MF 79	Pinal: 2009-079504		T2S R12E	10, 11	203
AMC401708 7	SS-3	Pinal: 2010-075019		T2S R12E	15	204
AMC401709	SS-4	Pinal: 2010-075020		T2S R12E	15	205
AMC401710	SS-5	Pinal: 2010-075021		T2S R12E	15	206
AMC401711	SS-6	Pinal: 2010-075022		T2S R12E	15	207
AMC401712	SS-7	Pinal: 2010-075023		T2S R12E	15	208
AMC401713	SS-8	Pinal: 2010-075024		T2S R12E	15	209
AMC401714	SS-9	Pinal: 2010-075025		T2S R12E	15	210
AMC401715	SS-10	Pinal: 2010-075026		T2S R12E	15	211
AMC401716	SS-11	Pinal: 2010-075027		T2S R12E	15	212
AMC401717	SS-12	Pinal: 2010-075028		T2S R12E	15	213
AMC401718	SS-13	Pinal: 2010-075029		T2S R12E	15	214
AMC401719 J	SS-14	Pinal: 2010-075030		T2S R12E	15	215

2017 JUL 18 P 2:07  
 RECEIVED



AMC401720 <sup>T</sup>	SS-15	Pinal: 2010-075031		T2S R12E	15	216
AMC401721	SS-16	Pinal: 2010-075032		T2S R12E	15	217
AMC401722	SS-17	Pinal: 2010-075033		T2S R12E	15	218
AMC401723	SS-18	Pinal: 2010-075034		T2S R12E	15	219
AMC401724	SS-19	Pinal: 2010-075035		T2S R12E	15	220
AMC401725	SS-20	Pinal: 2010-075036		T2S R12E	15	221
AMC401726	SS-21	Pinal: 2010-075037		T2S R12E	15	222
AMC401727	SS-22	Pinal: 2010-075038		T2S R12E	15	223
AMC401728	SS-23	Pinal: 2010-075039		T2S R12E	15	224
AMC401729	SS-24	Pinal: 2010-075040		T2S R12E	15	225
AMC401730	SS-25	Pinal: 2010-075041		T2S R12E	15	226
AMC401731	SS-26	Pinal: 2010-075042		T2S R12E	15	227
AMC401732	SS-27	Pinal: 2010-075043		T2S R12E	15	228
AMC401733	SS-28	Pinal: 2010-075044		T2S R12E	15	229
AMC401734	SS-29	Pinal: 2010-075045		T2S R12E	15	230
AMC401735	SS-30	Pinal: 2010-075046		T2S R12E	15	231
AMC401736	SS-31	Pinal: 2010-075047		T2S R12E	15	232
AMC401737	SS-32	Pinal: 2010-075048		T2S R12E	15	233
AMC401738	SS-33	Pinal: 2010-075049		T2S R12E	15	234
AMC401739	SS-34	Pinal: 2010-075050		T2S R12E	15	235
AMC401740	SS-35	Pinal: 2010-075051		T2S R12E	22	236
AMC401741 <sup>J</sup>	SS-36	Pinal: 2010-075052		T2S R12E	22	237

RECEIVED  
SUPERIOR COUNTY  
OFFICE  
2017 JUN 19 PM 2:07  
ARIZONA

AMC401742 <sup>7</sup>	SS-37	Pinal: 2010-075053		T2S R12E	22	238
AMC401743	SS-38	Pinal: 2010-075054		T2S R12E	22	239
AMC401744	SS-39	Pinal: 2010-075055		T2S R12E	22	240
AMC401745	SS-40	Pinal: 2010-075056		T2S R12E	22	241
AMC401746	SS-41	Pinal: 2010-075057		T2S R12E	22	242
AMC401747 <sup>J</sup>	SS-42	Pinal: 2010-075058		T2S R12E	22	243
AMC401795 <sup>7</sup>	SS-90	Pinal: 2010-075106		T2S R12E	23	244
AMC401796 <sup>J</sup>	SS-91	Pinal: 2010-075107		T2S R12E	23	245
AMC402770 <sup>7</sup>	SUPN 1	Pinal: 2010-104771	Pinal: 2014-020496	T1S R12E	21	246
AMC402771	SUPN 2	Pinal: 2010-104772	Pinal: 2014-020497	T1S R12E	21	247
AMC402772	SUPN 3	Pinal: 2010-104773	Pinal: 2014-020498	T1S R12E	21	248
AMC402773	SUPN 4	Pinal: 2010-104774	Pinal: 2014-020499	T1S R12E	21	249
AMC402774	MF 57	Pinal: 2010-104775		T2S R12E	10	250
AMC402775	MF 57F	Pinal: 2010-104776		T2S R12E	10	251
AMC402776	MF 58	Pinal: 2010-104777		T2S R12E	10	252
AMC402777 <sup>J</sup>	MF 60	Pinal: 2010-104778		T2S R12E	10	253
AMC409194 <sup>7</sup>	MF 80	Pinal: 2011-055366		T2S R12E	17	254
AMC409195	MF 81	Pinal: 2011-055367		T2S R12E	17	255
AMC409196	MF 82	Pinal: 2011-055368		T2S R12E	16, 17	256
AMC409197	MF 83	Pinal: 2011-055369		T2S R12E	16	257
AMC409198	MF 84	Pinal: 2011-055370		T2S R12E	20	258
AMC409199 <sup>J</sup>	MF 85	Pinal: 2011-055371		T2S R12E	17, 20	259

AMC409200 7	MF 86	Pinal: 2011-055372		T2S R12E	17, 20	260
AMC409201	MF 87	Pinal: 2011-055373		T2S R12E	17, 20	261
AMC409202	MF 88	Pinal: 2011-055374		T2S R12E	17, 20	262
AMC409203	MF 89	Pinal: 2011-055375		T2S R12E	16, 17, 20, 21	263
AMC409204	MF 90	Pinal: 2011-055376		T2S R12E	16, 21	264
AMC409205	MF 91	Pinal: 2011-055377		T2S R12E	16, 21	265
AMC409206	MF 92	Pinal: 2011-055378		T2S R12E	16, 21	266
AMC409207	MF 93	Pinal: 2011-055379		T2S R12E	16, 21	267
AMC409208	MF 94	Pinal: 2011-055380	Pinal: 2011-080580	T2S R12E	21	268
AMC409209	MF 95	Pinal: 2011-055381		T2S R12E	20	269
AMC409210	MF 96	Pinal: 2011-055382		T2S R12E	20	270
AMC409211	MF 97	Pinal: 2011-055383		T2S R12E	20	271
AMC409212	MF 98	Pinal: 2011-055384		T2S R12E	20	272
AMC409213	MF 99	Pinal: 2011-055385		T2S R12E	20	273
AMC409214	MF 100	Pinal: 2011-055386		T2S R12E	20, 21	274
AMC409215	MF 101	Pinal: 2011-055387		T2S R12E	21	275
AMC409216	MF 102	Pinal: 2011-055388		T2S R12E	21	276
AMC409217	MF 103	Pinal: 2011-055389		T2S R12E	21	277
AMC409218	MF 104	Pinal: 2011-055390		T2S R12E	21	278
AMC409219	MF 105	Pinal: 2011-055391		T2S R12E	21	279
AMC409220	MF 106	Pinal: 2011-055392		T2S R12E	21	280
AMC409221 J	MF 107	Pinal: 2011-055393		T2S R12E	21	281

AMC409222 <sup>7</sup>	MF 108	Pinal: 2011-055394		T2S R12E	21	282
AMC409223	MF 109	Pinal: 2011-055395		T2S R12E	21, 22	283
AMC409224	MF 110	Pinal: 2011-055396		T2S R12E	20	284
AMC409225	MF 111	Pinal: 2011-055397		T2S R12E	20	285
AMC409226	MF 112	Pinal: 2011-055398		T2S R12E	20	286
AMC409227	MF 113	Pinal: 2011-055399		T2S R12E	20	287
AMC409228	MF 114	Pinal: 2011-055400		T2S R12E	20	288
AMC409229	MF 115	Pinal: 2011-055401		T2S R12E	20	289
AMC409230	MF 116	Pinal: 2011-055402		T2S R12E	21	290
AMC409231	MF 117	Pinal: 2011-055403		T2S R12E	21	291
AMC409232	MF 118	Pinal: 2011-055404		T2S R12E	21	292
AMC409233	MF 119	Pinal: 2011-055405		T2S R12E	21	293
AMC409234	MF 120	Pinal: 2011-055406		T2S R12E	21	294
AMC409235	MF 121	Pinal: 2011-055407		T2S R12E	21	295
AMC409236	MF 122	Pinal: 2011-055408		T2S R12E	21	296
AMC409237	MF 123	Pinal: 2011-055409		T2S R12E	21	297
AMC409238	MF 124	Pinal: 2011-055410		T2S R12E	21, 22	298
AMC409239	MF 125	Pinal: 2011-055411		T2S R12E	20, 29	299
AMC409240	MF 126	Pinal: 2011-055412		T2S R12E	20, 29	300
AMC409241	MF 127	Pinal: 2011-055413		T2S R12E	20, 29	301
AMC409242	MF 128	Pinal: 2011-055414		T2S R12E	20, 29	302
AMC409243 <sup>J</sup>	MF 129	Pinal: 2011-055415		T2S R12E	20, 29	303

2017 JUL 18 10:07  
 RECEIVED  
 COUNTY CLERK  
 PINAL COUNTY, ARIZONA

AMC409244 7	MF 130	Pinal: 2011-055416		T2S R12E	20, 29	304
AMC409245	MF 131	Pinal: 2011-055417		T2S R12E	21, 28	305
AMC409246	MF 132	Pinal: 2011-055418		T2S R12E	21, 28	306
AMC409247	MF 133	Pinal: 2011-055419		T2S R12E	21, 28	307
AMC409248	MF 134	Pinal: 2011-055420		T2S R12E	21, 28	308
AMC409249	MF 135	Pinal: 2011-055421		T2S R12E	21, 28	309
AMC409250	MF 136	Pinal: 2011-055422		T2S R12E	21, 28	310
AMC409251	MF 137	Pinal: 2011-055423		T2S R12E	21, 28	311
AMC409252	MF 138	Pinal: 2011-055424		T2S R12E	21, 28	312
AMC409253	MF 139	Pinal: 2011-055425		T2S R12E	21, 22, 27, 28	313
AMC409254	MF 140	Pinal: 2011-055426		T2S R12E	29	314
AMC409255	MF 141	Pinal: 2011-055427		T2S R12E	29	315
AMC409256	MF 142	Pinal: 2011-055428		T2S R12E	29	316
AMC409257	MF 143	Pinal: 2011-055429		T2S R12E	29	317
AMC409258	MF 144	Pinal: 2011-055430		T2S R12E	29	318
AMC409259	MF 145	Pinal: 2011-055431		T2S R12E	29	319
AMC409260	MF 146	Pinal: 2011-055432		T2S R12E	28, 29	320
AMC409261	MF 147	Pinal: 2011-055433		T2S R12E	28	321
AMC409262	MF 148	Pinal: 2011-055434		T2S R12E	28	322
AMC409263	MF 149	Pinal: 2011-055435		T2S R12E	28	323
AMC409264	MF 150	Pinal: 2011-055436		T2S R12E	28	324
AMC409265 J	MF 151	Pinal: 2011-055437		T2S R12E	28	325

RECEIVED  
 2017 JUL 18 PM 2:07  
 COUNTY OF PINAL  
 CLERK OF SUPERIOR COURT

AMC409266 7	MF 152	Pinal: 2011-055438		T2S R12E	28	326
AMC409267	MF 153	Pinal: 2011-055439		T2S R12E	28	327
AMC409268	MF 154	Pinal: 2011-055439		T2S R12E	27, 28	328
AMC409269	MF 155	Pinal: 2011-055441		T2S R12E	29	329
AMC409270	MF 156	Pinal: 2011-055441		T2S R12E	29	330
AMC409271	MF 157	Pinal: 2011-055443		T2S R12E	29	331
AMC409272	MF 158	Pinal: 2011-055444		T2S R12E	29	332
AMC409273	MF 159	Pinal: 2011-055445		T2S R12E	29	333
AMC409274	MF 160	Pinal: 2011-055446		T2S R12E	28, 29	334
AMC409275	MF 161	Pinal: 2011-055447		T2S R12E	28	335
AMC409276	MF 162	Pinal: 2011-055448		T2S R12E	28	336
AMC409277	MF 163	Pinal: 2011-055448		T2S R12E	28	337
AMC409278	MF 164	Pinal: 2011-055450		T2S R12E	28	338
AMC409279	MF 165	Pinal: 2011-055451		T2S R12E	28	339
AMC409280	MF 166	Pinal: 2011-055452		T2S R12E	28	340
AMC409281	MF 167	Pinal: 2011-055453		T2S R12E	28	341
AMC409282	MF 168	Pinal: 2011-055454		T2S R12E	28	342
AMC409283	MF 169	Pinal: 2011-055455		T2S R12E	27, 28	343
AMC409284	MF 170	Pinal: 2011-055456		T2S R12E	29	344
AMC409285	MF 171	Pinal: 2011-055457		T2S R12E	29	345
AMC409286	MF 172	Pinal: 2011-055458		T2S R12E	29	346
AMC409287 J	MF 173	Pinal: 2011-055459		T2S R12E	29	347

RECEIVED  
 JUL 18 2 08 PM '17

AMC409288 7	MF 174	Pinal: 2011-055460		T2S R12E	29	348
AMC409289	MF 175	Pinal: 2011-055461		T2S R12E	28, 29	349
AMC409290	MF 176	Pinal: 2011-055462		T2S R12E	28	350
AMC409291	MF 177	Pinal: 2011-055463		T2S R12E	28	351
AMC409292	MF 178	Pinal: 2011-055464		T2S R12E	28	352
AMC409293	MF 179	Pinal: 2011-055465		T2S R12E	28	353
AMC409294	MF 180	Pinal: 2011-055466		T2S R12E	28	354
AMC409295	MF 181	Pinal: 2011-055467		T2S R12E	28	355
AMC409296	MF 182	Pinal: 2011-055468		T2S R12E	28	356
AMC409297	MF 183	Pinal: 2011-055469		T2S R12E	16	357
AMC409298 J	MF 184	Pinal: 2011-055470		T2S R12E	16	358
AMC409984 7	SUP 6 New	Pinal: 2011-065573		T1S R12E	29, 32	359
AMC409985	SUP 7 New	Pinal: 2011-065574		T1S R12E	29, 32	360
AMC409986	SUP 8 New	Pinal: 2011-065575		T1S R12E	29, 32	361
AMC409987	SUP 9 New	Pinal: 2011-065576		T1S R12E	29, 32	362
AMC409988	SUP 34 New	Pinal: 2011-065577		T1S R12E	32	363
AMC409989	SUP 35 New	Pinal: 2011-065578	Pinal: 2011-072807	T1S R12E	32	364
AMC409990	SUP 36 New	Pinal: 2011-065579	Pinal: 2011-072808	T1S R12E	32	365
AMC409991 J	SUP 37 New	Pinal: 2011-065580	Pinal: 2011-072809	T1S R12E	32	366
AMC412740 7	SUP 10 New	Pinal: 2011-101414	Pinal: 2014-054587	T1S R12E	28, 33	367
AMC412741	SUP 11 New	Pinal: 2011-101415	Pinal: 2014-054588	T1S R12E	28, 33	368
AMC412742 J	SUP 12 New	Pinal: 2011-101416	Pinal: 2014-054589	T1S R12E	28, 33	369

2017 JUL 18 P 2:08



AMC412743	SUP 13 New	Pinal: 2011-101417		T1S R12E	28, 33	370
AMC412744	SUP 14 New	Pinal: 2011-101418		T1S R12E	28, 33	371
AMC412745	SUP 38 New	Pinal: 2011-101419		T1S R12E	32, 33	372
AMC412746	SUP 39 New	Pinal: 2011-101420		T1S R12E	33	373
AMC412747	SUP 40 New	Pinal: 2011-101421		T1S R12E	33	374
AMC412748	SUP 41 New	Pinal: 2011-101422		T1S R12E	33	375
AMC412749	SUP 42 New	Pinal: 2011-101423		T1S R12E	33	376
AMC412750	SUP 54 New	Pinal: 2011-101424		T1S R12E	32	377
AMC412751	SUP 55 New	Pinal: 2011-101425		T1S R12E	32	378
AMC412752	SUP 56 New	Pinal: 2011-101426		T1S R12E	32	379
AMC412753	SUP 57 New	Pinal: 2011-101427		T1S R12E	32	380
AMC412754	SUP 58 New	Pinal: 2011-101428		T1S R12E	32, 33	381
AMC412755	SUP 59 New	Pinal: 2011-101429		T1S R12E	33	382
AMC412756	SUP 60 New	Pinal: 2011-101430		T1S R12E	33	383
AMC412757	SUP 61 New	Pinal: 2011-101431		T1S R12E	33	384
AMC412758	SUP 62 New	Pinal: 2011-101432		T1S R12E	33	385
AMC412759	SUP 74 New	Pinal: 2011-101433		T1S R12E	32	386
AMC412760	SUP 75 New	Pinal: 2011-101434		T1S R12E	32	387
AMC412761	SUP 76 New	Pinal: 2011-101435		T1S R12E	32	388
AMC412762	SUP 77 New	Pinal: 2011-101436		T1S R12E	32	389
AMC412763	SUP 78 New	Pinal: 2011-101437		T1S R12E	32, 33	390
AMC412764	SUP 79 New	Pinal: 2011-101438		T1S R12E	33	391

RECEIVED  
 2017 JUN 13 10:00 AM  
 PINAL COUNTY ARIZONA

AMC412765	SUP 80 New	Pinal: 2011-101439		T1S R12E	33	392
AMC412766	SUP 81 New	Pinal: 2011-101440		T1S R12E	33	393
AMC412767	SUP 82 New	Pinal: 2011-101441		T1S R12E	33	394
AMC412768	SUPN 47 New	Pinal: 2011-101442		T1S R12E	28, 29	395
AMC412769	SUPN 48 New	Pinal: 2011-101443		T1S R12E	28	396
AMC412770	SUPN 49 New	Pinal: 2011-101444		T1S R12E	28	397
AMC412771	SUPN 50 New	Pinal: 2011-101445		T1S R12E	28	398
AMC412772	SUPN 51 New	Pinal: 2011-101446		T1S R12E	28	399
AMC412773	SUPN 52 New	Pinal: 2011-101447		T1S R12E	28	400
AMC412774	SUPN 53 New	Pinal: 2011-101448		T1S R12E	28	401
AMC412775	SUPN 54 New	Pinal: 2011-101449		T1S R12E	28	402
AMC412776	SUPN 55 New	Pinal: 2011-101450		T1S R12E	27, 28	403
AMC412777	SUPN 69 New	Pinal: 2011-101451		T1S R12E	28, 29	404
AMC412778	SUPN 70 New	Pinal: 2011-101452		T1S R12E	28	405
AMC412779	SUPN 71 New	Pinal: 2011-101453	Pinal: 2014-054584	T1S R12E	28	406
AMC412780	SUPN 72 New	Pinal: 2011-101454	Pinal: 2014-054585	T1S R12E	28	407
AMC412781	SUPN 73 New	Pinal: 2011-101455	Pinal: 2014-054586	T1S R12E	28	408
AMC412782	SUPN 74 New	Pinal: 2011-101456		T1S R12E	28	409
AMC412783	SUPN 75 New	Pinal: 2011-101457		T1S R12E	28	410
AMC412784	SUPN 76 New	Pinal: 2011-101458		T1S R12E	28	411
AMC412785	SUPN 77 New	Pinal: 2011-101459		T1S R12E	27, 28	412
AMC425528	SUP 1	Pinal: 2013-090559		T1S R12E	29, 30, 31, 32	413

AMC425529 J	SUP 2	Pinal: 2013-090560		T1S R12E	29, 32	414
AMC425530	SUP 3	Pinal: 2013-090561		T1S R12E	29, 32	415
AMC425531 J	SUP 4	Pinal: 2013-090562		T1S R12E	29, 32	416
AMC428408 7	MF 185	Pinal: 2014-036061		T2S R12E	10, 11, 14, 15	417
AMC428409	MF186	Pinal: 2014-036062		T2S R12E	14, 15	418
AMC428410	MF 187	Pinal: 2014-036063		T2S R12E	14, 15	419
AMC428411	MF 188	Pinal: 2014-036064		T2S R12E	14, 15	420
AMC428412	MF 189	Pinal: 2014-036065		T2S R12E	14, 15	421
AMC428413	MF 190	Pinal: 2014-036066		T2S R12E	14, 15	422
AMC428414	MF 191	Pinal: 2014-036067		T2S R12E	14, 15	423
AMC428415	MF 194	Pinal: 2014-036068		T2S R12E	11, 14	424
AMC428416	MF 195	Pinal: 2014-036069		T2S R12E	14	425
AMC428417	MF 196	Pinal: 2014-036070		T2S R12E	14	426
AMC428418	MF 197	Pinal: 2014-036071		T2S R12E	14	427
AMC428419	MF 198	Pinal: 2014-036072		T2S R12E	14	428
AMC428420	MF 199	Pinal: 2014-036073		T2S R12E	14	429
AMC428421 J	MF 200	Pinal: 2014-036074		T2S R12E	14	430
AMC428570 7	MF 192	Pinal: 2014-039317		T2S R12E	14, 15	431
AMC428571	MF 193	Pinal: 2014-039318		T2S R12E	14, 15, 22, 23	432
AMC428572	SSX 1	Pinal: 2014-039319		T2S R12E	13	433
AMC428573	SSX 2	Pinal: 2014-039320		T2S R12E	13	434
AMC428574 J	SSX 3	Pinal: 2014-039321		T2S R12E	13	435

AMC428575	SSX 4	Pinal: 2014-039322		T2S R12E T2S R13E	13 18	436
AMC428576	SSX 5	Pinal: 2014-039323		T2S R13E	18	437
AMC428577	SSX 6	Pinal: 2014-039324		T2S R13E	18	438
AMC428578	SSX 7	Pinal: 2014-039325		T2S R13E	18	439
AMC428579	SSX 8	Pinal: 2014-039326		T2S R13E	18	440
AMC428580	SSX 9	Pinal: 2014-039327		T2S R13E	18	441
AMC428581	SSX 10	Pinal: 2014-039328		T2S R12E	13	442
AMC428582	SSX 11	Pinal: 2014-039329		T2S R12E	13	443
AMC428583	SSX 12	Pinal: 2014-039330		T2S R12E	13	444
AMC428584	SSX 13	Pinal: 2014-039331		T2S R12E T2S R13E	13 18	445
AMC428585	SSX 14	Pinal: 2014-039332		T2S R13E	18	446
AMC428586	SSX 15	Pinal: 2014-039333		T2S R13E	18	447
AMC428587	SSX 16	Pinal: 2014-039334		T2S R13E	18	448
AMC428588	SSX 17	Pinal: 2014-039335		T2S R13E	18	449
AMC428589	SSX 18	Pinal: 2014-039336		T2S R13E	18	450
AMC428590	SSX 19	Pinal: 2014-039337		T2S R12E	13, 24	451
AMC428591	SSX 20	Pinal: 2014-039338		T2S R12E	13, 24	452
AMC428592	SSX 21	Pinal: 2014-039339		T2S R12E	13, 24	453
AMC428593	SSX 22	Pinal: 2014-039340		T2S R12E T2S R13E	13, 24 18, 19	454
AMC428594	SSX 23	Pinal: 2014-039341		T2S R13E	18, 19	455

2017 JUL 18 P 2:08  
 RECEIVED  
 COUNTY OF PINAL  
 CLERK OF SUPERIOR COURT

AMC428595 7	SSX 24	Pinal: 2014-039342		T2S R13E	18, 19	456
AMC428596	SSX 25	Pinal: 2014-039343		T2S R13E	18, 19	457
AMC428597	SSX 26	Pinal: 2014-039344		T2S R13E	18, 19	458
AMC428598	SSX 27	Pinal: 2014-039345		T2S R13E	18, 19	459
AMC428599	SSX 28	Pinal: 2014-039346		T2S R13E	17, 18, 19, 20	460
AMC428600	SSX 29	Pinal: 2014-039347		T2S R13E	17, 20	461
AMC428601	SSX 30	Pinal: 2014-039348		T2S R13E	17, 20	462
AMC428602	SSX 31	Pinal: 2014-039349		T2S R13E	17, 20	463
AMC428603	SSX 32	Pinal: 2014-039350		T2S R13E	17, 20	464
AMC428604	SSX 33	Pinal: 2014-039351		T2S R13E	17, 20	465
AMC428605	SSX 34	Pinal: 2014-039352		T2S R13E	17, 20	466
AMC428606	SSX 35	Pinal: 2014-039353		T2S R13E	17, 20	467
AMC428607	SSX 36	Pinal: 2014-039354		T2S R13E	17, 20	468
AMC428608	SSX 37	Pinal: 2014-039355		T2S R12E	13	469
AMC428609	SSX 38	Pinal: 2014-039356		T2S R12E	13	470
AMC428610	SSX 39	Pinal: 2014-039357		T2S R12E	13	471
AMC428611	SSX 40	Pinal: 2014-039358		T2S R12E	13	472
AMC428612	SSX 41	Pinal: 2014-039359		T2S R12E	13	473
AMC428613	SSX 42	Pinal: 2014-039360		T2S R12E	13, 24	474
AMC428614	SSX 43	Pinal: 2014-039361		T2S R12E	24	475
AMC428615	SSX 44	Pinal: 2014-039362		T2S R12E	23, 24	476
AMC428616 J	SSX 45	Pinal: 2014-039363		T2S R12E	24	477

2017 JUL 18 2:08  
 RECEIVED  
 PINAL COUNTY

AMC428617	SSX 46	Pinal: 2014-039364		T2S R12E	24	478
AMC428618	SSX 47	Pinal: 2014-039365		T2S R12E	24	479
AMC428619	SSX 48	Pinal: 2014-039366		T2S R12E	24	480
AMC428620	SSX 49	Pinal: 2014-039367		T2S R12E	24	481
AMC428621	SSX 50	Pinal: 2014-039368		T2S R12E	24	482
AMC428622	SSX 51	Pinal: 2014-039369		T2S R12E	24	483
AMC428623	SSX 52	Pinal: 2014-039370		T2S R12E	24	484
AMC428624	SSX 53	Pinal: 2014-039371		T2S R12E T2S R13E	24 19	485
AMC428625	SSX 54	Pinal: 2014-039372		T2S R13E	19	486
AMC428626	SSX 55	Pinal: 2014-039373		T2S R13E	19	487
AMC428627	SSX 56	Pinal: 2014-039374		T2S R13E	19	488
AMC428628	SSX 57	Pinal: 2014-039375		T2S R13E	19	489
AMC428629	SSX 58	Pinal: 2014-039376		T2S R13E	19	490
AMC428630	SSX 59	Pinal: 2014-039377		T2S R13E	19, 20	491
AMC428631	SSX 60	Pinal: 2014-039378		T2S R13E	20	492
AMC428632	SSX 61	Pinal: 2014-039379		T2S R13E	20	493
AMC428633	SSX 62	Pinal: 2014-039380		T2S R13E	20	494
AMC428634	SSX 63	Pinal: 2014-039381		T2S R13E	20	495
AMC428635	SSX 64	Pinal: 2014-039382		T2S R13E	20	496
AMC428636	SSX 65	Pinal: 2014-039383		T2S R13E	20	497
AMC428637	SSX 66	Pinal: 2014-039384		T2S R13E	20	498

RECEIVED  
 2017 JUL 18 2:08 PM  
 A

AMC428638 7	SSX 67	Pinal: 2014-039385		T2S R13E	20	499
AMC428639	SSX 68	Pinal: 2014-039386		T2S R12E	23, 24	500
AMC428640	SSX 69	Pinal: 2014-039387		T2S R12E	24	501
AMC428641	SSX 70	Pinal: 2014-039388		T2S R12E	24	502
AMC428642	SSX 71	Pinal: 2014-039389		T2S R12E	24	503
AMC428643	SSX 72	Pinal: 2014-039390		T2S R12E	24	504
AMC428644	SSX 73	Pinal: 2014-039391		T2S R12E	24	505
AMC428645	SSX 74	Pinal: 2014-039392		T2S R12E	24	506
AMC428646	SSX 75	Pinal: 2014-039393		T2S R12E	24	507
AMC428647	SSX 76	Pinal: 2014-039394		T2S R12E	24	508
AMC428648	SSX 77	Pinal: 2014-039395		T2S R12E T2S R13E	24 19	509
AMC428649	SSX 78	Pinal: 2014-039396		T2S R13E	19	510
AMC428650	SSX 79	Pinal: 2014-039397		T2S R13E	19	511
AMC428651	SSX 80	Pinal: 2014-039398		T2S R13E	19	512
AMC428652	SSX 81	Pinal: 2014-039399		T2S R13E	19	513
AMC428653	SSX 82	Pinal: 2014-039400		T2S R13E	19	514
AMC428654	SSX 83	Pinal: 2014-039401		T2S R13E	19, 20	515
AMC428655	SSX 84	Pinal: 2014-039402		T2S R13E	20	516
AMC428656	SSX 85	Pinal: 2014-039403		T2S R13E	20	517
AMC428657	SSX 86	Pinal: 2014-039404		T2S R13E	20	518
AMC428658 )	SSX 87	Pinal: 2014-039405		T2S R13E	20	519

RECEIVED  
 JUL 18 2017  
 2:08 PM



AMC428659 7	SSX 88	Pinal: 2014-039406		T2S R13E	20	520
AMC428660	SSX 89	Pinal: 2014-039407		T2S R13E	20	521
AMC428661	SSX 90	Pinal: 2014-039408		T2S R13E	20	522
AMC428662	SSX 91	Pinal: 2014-039409		T2S R13E	20	523
AMC428663	SSX 92	Pinal: 2014-039410		T2S R12E	23, 24, 25, 26	524
AMC428664	SSX 93	Pinal: 2014-039411		T2S R12E	24, 25	525
AMC428665	SSX 94	Pinal: 2014-039412		T2S R12E	24, 25	526
AMC428666	SSX 95	Pinal: 2014-039413		T2S R12E	24, 25	527
AMC428667	SSX 96	Pinal: 2014-039414		T2S R12E	24, 25	528
AMC428668	SSX 97	Pinal: 2014-039415		T2S R12E	24, 25	529
AMC428669	SSX 98	Pinal: 2014-039416		T2S R12E	24, 25	530
AMC428670	SSX 99	Pinal: 2014-039417		T2S R12E	24, 25	531
AMC428671	SSX 100	Pinal: 2014-039418		T2S R12E	24, 25	532
AMC428672	SSX 101	Pinal: 2014-039419		T2S R12E T2S R13E	24, 25 19, 30	533
AMC428673	SSX 102	Pinal: 2014-039420		T2S R13E	19, 30	534
AMC428674	SSX 103	Pinal: 2014-039421		T2S R13E	19, 30	535
AMC428675	SSX 104	Pinal: 2014-039422		T2S R13E	19, 30	536
AMC428676	SSX 105	Pinal: 2014-039423		T2S R13E	19, 30	537
AMC428677	SSX 106	Pinal: 2014-039424		T2S R13E	19, 30	538
AMC428678	SSX 107	Pinal: 2014-039425		T2S R13E	19, 20, 29	539
AMC428679	SSX 108	Pinal: 2014-039426		T2S R13E	20, 29	540

2017 JUL 13 PM 2:08  
PINAL COUNTY ARIZONA  
REC'D - 1000

AMC428680 7	SSX 109	Pinal: 2014-039427		T2S R13E	20, 29	541
AMC428681	SSX 110	Pinal: 2014-039428		T2S R12E	26	542
AMC428682	SSX 111	Pinal: 2014-039429		T2S R12E	26	543
AMC428683	SSX 112	Pinal: 2014-039430		T2S R12E	26	544
AMC428684	SSX 113	Pinal: 2014-039431		T2S R12E	26	545
AMC428685	SSX 114	Pinal: 2014-039432		T2S R12E	26	546
AMC428686	SSX 115	Pinal: 2014-039433		T2S R12E	26	547
AMC428687	SSX 116	Pinal: 2014-039434		T2S R12E	25, 26	548
AMC428688	SSX 117	Pinal: 2014-039435		T2S R12E	25	549
AMC428689	SSX 118	Pinal: 2014-039436		T2S R12E	25	550
AMC428690	SSX 119	Pinal: 2014-039437		T2S R12E	25	551
AMC428691	SSX 120	Pinal: 2014-039438		T2S R12E	25	552
AMC428692	SSX 121	Pinal: 2014-039439		T2S R12E	25	553
AMC428693	SSX 122	Pinal: 2014-039440		T2S R12E	25	554
AMC428694	SSX 123	Pinal: 2014-039441		T2S R12E	25	555
AMC428695	SSX 124	Pinal: 2014-039442		T2S R12E	25	556
AMC428696	SSX 125	Pinal: 2014-039443		T2S R12E T2S R13E	25 30	557
AMC428697	SSX 126	Pinal: 2014-039444		T2S R13E	30	558
AMC428698	SSX 127	Pinal: 2014-039445		T2S R13E	30	559
AMC428699	SSX 128	Pinal: 2014-039446		T2S R13E	30	560
AMC428700 J	SSX 129	Pinal: 2014-039447		T2S R13E	30	561

RECEIVED  
OFFICE  
JUL 18 2017  
ARIZONA  
Page 27 of 37  
8:08

AMC428701 7	SSX 130	Pinal: 2014-039448		T2S R13E	30	562
AMC428702	SSX 131	Pinal: 2014-039449		T2S R13E	29, 30	563
AMC428703	SSX 132	Pinal: 2014-039450		T2S R13E	29	564
AMC428704	SSX 133	Pinal: 2014-039451		T2S R13E	29	565
AMC428705	SSX 134	Pinal: 2014-039452		T2S R12E	26	566
AMC428706	SSX 135	Pinal: 2014-039453		T2S R12E	26	567
AMC428707	SSX 136	Pinal: 2014-039454		T2S R12E	26	568
AMC428708	SSX 137	Pinal: 2014-039455		T2S R12E	26	569
AMC428709	SSX 138	Pinal: 2014-039456		T2S R12E	26	570
AMC428710	SSX 139	Pinal: 2014-039457		T2S R12E	25, 26	571
AMC428711	SSX 140	Pinal: 2014-039458		T2S R12E	25	572
AMC428712	SSX 141	Pinal: 2014-039459		T2S R12E	25	573
AMC428713	SSX 142	Pinal: 2014-039460		T2S R12E	25	574
AMC428714	SSX 143	Pinal: 2014-039461		T2S R12E	25	575
AMC428715	SSX 144	Pinal: 2014-039462		T2S R12E	25	576
AMC428716	SSX 145	Pinal: 2014-039463		T2S R12E	25	577
AMC428717	SSX 146	Pinal: 2014-039464		T2S R12E	25	578
AMC428718	SSX 147	Pinal: 2014-039465		T2S R12E	25	579
AMC428719	SSX 148	Pinal: 2014-039466		T2S R12E T2S R13E	25 30	580
AMC428720	SSX 149	Pinal: 2014-039467		T2S R13E	30	581
AMC428721 ✓	SSX 150	Pinal: 2014-039468		T2S R13E	30	582

RECEIVED  
 JUL 18 P 2:08  
 2017

AMC428722	SSX 151	Pinal: 2014-039469		T2S R13E	30	583
AMC428723	SSX 152	Pinal: 2014-039470		T2S R13E	30	584
AMC428724	SSX 153	Pinal: 2014-039471		T2S R13E	30	585
AMC428725	SSX 154	Pinal: 2014-039472		T2S R13E	29, 30	586
AMC428726	SSX 155	Pinal: 2014-039473		T2S R13E	29	587
AMC428727	SSX 156	Pinal: 2014-039474		T2S R13E	29	588
AMC428728	SSX 157	Pinal: 2014-039475		T2S R12E	26, 27	589
AMC428729	SSX 158	Pinal: 2014-039476		T2S R12E	26	590
AMC428730	SSX 159	Pinal: 2014-039477		T2S R12E	26	591
AMC428731	SSX 160	Pinal: 2014-039478		T2S R12E	26	592
AMC428732	SSX 161	Pinal: 2014-039479		T2S R12E	26	593
AMC428733	SSX 162	Pinal: 2014-039480		T2S R12E	26	594
AMC428734	SSX 163	Pinal: 2014-039481		T2S R12E	26	595
AMC428735	SSX 164	Pinal: 2014-039482		T2S R12E	26	596
AMC428736	SSX 165	Pinal: 2014-039483		T2S R12E	26	597
AMC428737	SSX 166	Pinal: 2014-039484		T2S R12E	25, 26	598
AMC428738	SSX 167	Pinal: 2014-039485		T2S R12E	25	599
AMC428739	SSX 168	Pinal: 2014-039486		T2S R12E	25	600
AMC428740	SSX 169	Pinal: 2014-039487		T2S R12E	25	601
AMC428741	SSX 170	Pinal: 2014-039488		T2S R12E	25	602
AMC428742	SSX 171	Pinal: 2014-039489		T2S R12E	25	603
AMC428743	SSX 172	Pinal: 2014-039490		T2S R12E	25	604

2017 JUL 18 2:08 PM  
 RECEIVED  
 COUNTY CLERK  
 PINAL COUNTY, ARIZONA

AMC428744 7	SSX 173	Pinal: 2014-039491		T2S R12E	25	605
AMC428745	SSX 174	Pinal: 2014-039492		T2S R12E	25	606
AMC428746	SSX 175	Pinal: 2014-039493		T2S R12E T2S R13E	25 30	607
AMC428747	SSX 176	Pinal: 2014-039494		T2S R13E	30	608
AMC428748	SSX 177	Pinal: 2014-039495		T2S R13E	30	609
AMC428749	SSX 178	Pinal: 2014-039496		T2S R13E	30	610
AMC428750	SSX 179	Pinal: 2014-039497		T2S R13E	30	611
AMC428751	SSX 180	Pinal: 2014-039498		T2S R13E	30	612
AMC428752	SSX 181	Pinal: 2014-039499		T2S R13E	29, 30	613
AMC428753	SSX 182	Pinal: 2014-039500		T2S R13E	29	614
AMC428754	SSX 183	Pinal: 2014-039501		T2S R13E	29	615
AMC428755	SSX 184	Pinal: 2014-039502		T2S R12E	26, 27	616
AMC428756 J	SSX 185	Pinal: 2014-039503		T2S R12E	26	617
AMC429002 7	MF 201	Pinal: 2014-053014		T2S R12E	15, 16	618
AMC429003 J	MF 202	Pinal: 2014-053015		T2S R12E	15	619
AMC430131 7	MF 203	Pinal: 2014-072334		T2S R12E	11	620
AMC430132	MF 204	Pinal: 2014-072335		T2S R12E	11	621
AMC430133	MF 205	Pinal: 2014-072336		T2S R12E		622
AMC430134	MF 206	Pinal: 2014-072337		T2S R12E		623
AMC430135	MF 207	Pinal: 2014-072338		T2S R12E		624
AMC430136 J	MF 208	Pinal: 2014-072339		T2S R12E		625

2017 JUL 18 10:02  
YVNOZ  
K  
Z  
0  
2  
0  
37

AMC430137 7	MF 209	Pinal: 2014-072340		T2S R12E	11	626
AMC430138	MF 210	Pinal: 2014-072341		T2S R12E	10, 11, 2, 3	627
AMC430139	SSX-A	Pinal: 2014-072342		T2S R12E	11, 12	628
AMC430140	SSX-B	Pinal: 2014-072343		T2S R12E	11, 12, 13, 14	629
AMC430141	SSX-C	Pinal: 2014-072344		T2S R12E	14	630
AMC430142	SSX 184B	Pinal: 2014-072345	Pinal: 2015-006234	T2S R12E	12	631
AMC430143	SSX 185B	Pinal: 2014-072346	Pinal: 2015-006235	T2S R12E	12	632
AMC430144	SSX 186	Pinal: 2014-072347		T2S R12E	12, 13	633
AMC430145	SSX 187	Pinal: 2014-072348		T2S R12E	12, 13	634
AMC430146	SSX 188	Pinal: 2014-072349		T2S R12E	12, 13	635
AMC430147	SSX 189	Pinal: 2014-072350		T2S R12E	12, 13	636
AMC430148	SSX 190	Pinal: 2014-072351		T2S R12E	12, 13	637
AMC430149	SSX 191	Pinal: 2014-072352		T2S R12E	12, 13	638
AMC430150	SSX 192	Pinal: 2014-072353		T2S R12E	12, 13	639
AMC430151	SSX 193	Pinal: 2014-072354		T2S R12E	12, 13	640
AMC430152	SSX 194	Pinal: 2014-072355		T2S R12E	12, 13	641
AMC430153	SSX 195	Pinal: 2014-072356		T2S R12E T2S R13E	12 7	642
AMC430154	SSX 196	Pinal: 2014-072357		T2S R12E T2S R13E	12, 13 18	643
AMC430155	SSX 197	Pinal: 2014-072358		T2S R12E T2S R13E	12, 13 18	644
AMC430156 J	SSX 198	Pinal: 2014-072359		T2S R12E	19	645

RECEIVED  
JUL 19 2 08 PM '17  
PINAL COUNTY ARIZONA

AMC430157 7	SSX 199	Pinal: 2014-072360		T2S R12E	13	646
AMC430158	SSX 200	Pinal: 2014-072361		T2S R12E	13	647
AMC430159	SSX 201	Pinal: 2014-072362		T2S R12E	13, 14	648
AMC430160	SSX 202	Pinal: 2014-072363		T2S R12E	13	649
AMC430161	SSX 203	Pinal: 2014-072364		T2S R12E	13	650
AMC430162	SSX 204	Pinal: 2014-072365		T2S R12E	13	651
AMC430163	SSX 205	Pinal: 2014-072366		T2S R12E	13	652
AMC430164	SSX 206	Pinal: 2014-072367		T2S R12E	13	653
AMC430165	SSX 207	Pinal: 2014-072368		T2S R12E	13	654
AMC430166	SSX 208	Pinal: 2014-072369		T2S R12E T2S R13E	13 18	655
AMC430167	SSX 209	Pinal: 2014-072370		T2S R13E	18	656
AMC430168	SSX 210	Pinal: 2014-072371		T2S R13E	18	657
AMC430169	SSX 211	Pinal: 2014-072372		T2S R13E	18	658
AMC430170	SSX 212	Pinal: 2014-072373		T2S R13E	18	659
AMC430171 J	SSX 213	Pinal: 2014-072374		T2S R13E	18	660
AMC430583 7	MFR 1	Pinal: 2015-014223		T2S R12E	6	661
AMC430584	MFR 2	Pinal: 2015-014224		T1S R12E T2S R12E	33 5	662
AMC430585	MFR 3	Pinal: 2015-014225		T1S R12E T2S R12E	33, 34 4, 5	663
AMC430586 J	MFR 4	Pinal: 2015-014226		T1S R12E T2S R12E	34 4	664

2011 JUL 18 P 2:09  
 PHOENIX, ARIZONA

RECEIVED  
 661  
 662  
 663  
 664

AMC430587 7	MFR 5	Pinal: 2015-014227		T1S R12E T2S R12E	34 4	665
AMC430588	MFR 6	Pinal: 2015-014228		T1S R12E	34	666
AMC430589	MFR 7	Pinal: 2015-014229	Pinal: 2015-060880	T2S R12E	4, 5	667
AMC430590	MFR 8	Pinal: 2015-014230		T2S R12E	5	668
AMC430591 J	MFR 9	Pinal: 2015-014231		T2S R12E	5, 8	669
AMC435191 7	MFF 1	Pinal: 2015-075688		T2S R12E	21, 22	670
AMC435192	MFF 2	Pinal: 2015-075689		T2S R12E	21, 22	671
AMC435193	MFF 3	Pinal: 2015-075690		T2S R12E	21, 22	672
AMC435194	MFF 4	Pinal: 2015-075691		T2S R12E	21, 22	673
AMC435195	MFF 5	Pinal: 2015-075692		T2S R12E	21, 22	674
AMC435196	MFF 6	Pinal: 2015-075693		T2S R12E	21, 22, 27, 28	675
AMC435197	MFF 7	Pinal: 2015-075694		T2S R12E	22	676
AMC435198	MFF 8	Pinal: 2015-075695		T2S R12E	22	677
AMC435199	MFF 9	Pinal: 2015-075696		T2S R12E	22	678
AMC435200	MFF 10	Pinal: 2015-075697		T2S R12E	22	679
AMC435201	MFF 11	Pinal: 2015-075698		T2S R12E	22	680
AMC435202	MFF 12	Pinal: 2015-075699		T2S R12E	22, 27	681
AMC435203	MFF 13	Pinal: 2015-075700		T2S R12E	22	682
AMC435204	MFF 14	Pinal: 2015-075701		T2S R12E	22	683
AMC435205 J	MFF 15	Pinal: 2015-075702		T2S R12E	22	684

2017 JUL 18 P 2:09  
 RECEIVED  
 COUNTY CLERK  
 PINAL COUNTY, ARIZONA



AMC435206 7	MFF 16	Pinal: 2015-075703		T2S R12E	22	685
AMC435207	MFF 17	Pinal: 2015-075704		T2S R12E	22	686
AMC435208	MFF 18	Pinal: 2015-075705		T2S R12E	22, 27	687
AMC435209	MFF 19	Pinal: 2015-075706		T2S R12E	22	688
AMC435210	MFF 20	Pinal: 2015-075707		T2S R12E	22	689
AMC435211	MFF 21	Pinal: 2015-075708		T2S R12E	22	690
AMC435212	MFF 22	Pinal: 2015-075709		T2S R12E	22	691
AMC435213	MFF 23	Pinal: 2015-075710		T2S R12E	22	692
AMC435214	MFF 24	Pinal: 2015-075711		T2S R12E	22	693
AMC435215	MFF 25	Pinal: 2015-075712		T2S R12E	22, 27	694
AMC435216	MFF 26	Pinal: 2015-075713		T2S R12E	23	695
AMC435217	MFF 27	Pinal: 2015-075714		T2S R12E	23	696
AMC435218	MFF 28	Pinal: 2015-075715		T2S R12E	23	697
AMC435219	MFF 29	Pinal: 2015-075716		T2S R12E	23	698
AMC435220	MFF 30	Pinal: 2015-075717		T2S R12E	23	699
AMC435221	MFF 31	Pinal: 2015-075718		T2S R12E	23	700
AMC435222	MFF 32	Pinal: 2015-075719		T2S R12E	23, 26	701
AMC435223	MFF 33	Pinal: 2015-075720		T2S R12E	23	702
AMC435224	MFF 34	Pinal: 2015-075721		T2S R12E	23	703
AMC435225	MFF 35	Pinal: 2015-075722		T2S R12E	23	704
AMC435226	MFF 36	Pinal: 2015-075723		T2S R12E	23	705
AMC435227	MFF 37	Pinal: 2015-075724		T2S R12E	23	706

PHOENIX, ARIZONA  
 2017 JUL 18 P 2:09

AMC435228 7	MFF 38	Pinal: 2015-075725		T2S R12E	23	707
AMC435229	MFF 39	Pinal: 2015-075726		T2S R12E	23, 26	708
AMC435230	MFF 40	Pinal: 2015-075727		T2S R12E	23	709
AMC435231	MFF 41	Pinal: 2015-075728		T2S R12E	23	710
AMC435232	MFF 42	Pinal: 2015-075729		T2S R12E	23	711
AMC435233	MFF 43	Pinal: 2015-075730		T2S R12E	23	712
AMC435234	MFF 44	Pinal: 2015-075731		T2S R12E	23	713
AMC435235	MFF 45	Pinal: 2015-075732		T2S R12E	23	714
AMC435236	MFF 46	Pinal: 2015-075733		T2S R12E	23, 26	715
AMC435237	MFF 47	Pinal: 2015-075734		T2S R12E	23	716
AMC435238	MFF 48	Pinal: 2015-075735		T2S R12E	23	717
AMC435239	MFF 49	Pinal: 2015-075736		T2S R12E	23, 26	718
AMC435240	MFF 50	Pinal: 2015-075737		T2S R12E	23	719
AMC435241	MFF 51	Pinal: 2015-075738		T2S R12E	23	720
AMC435242	MFF 52	Pinal: 2015-075739		T2S R12E	23	721
AMC435243	MFF 53	Pinal: 2015-075740		T2S R12E	23	722
AMC435244	MFF 54	Pinal: 2015-075741		T2S R12E	23	723
AMC435245	MFF 55	Pinal: 2015-075742		T2S R12E	23	724
AMC435246	MFF 56	Pinal: 2015-075743		T2S R12E	23, 24	725
AMC435247	MFF 57	Pinal: 2015-075744		T2S R12E	24	726
AMC435248	MFF 58	Pinal: 2015-075745		T2S R12E	24	727
AMC435249 ]	MFF 59	Pinal: 2015-075746		T2S R12E	24, 23	728


2017 JUL 18 P 2:09  
AMC 435249  
MFF 59  
Pinal: 2015-075746  
T2S R12E  
24, 23  
728

AMC435250 7	MFF 60	Pinal: 2015-075747		T2S R12E	14	729
AMC435251	MFF 61	Pinal: 2015-075748		T2S R12E	14	730
AMC435252	MFF 62	Pinal: 2015-075749		T2S R12E	14	731
AMC435253	MFF 63	Pinal: 2015-075750		T2S R12E	14	732
AMC435254	MFF 64	Pinal: 2015-075751		T2S R12E	14	733
AMC435255	MFF 65	Pinal: 2015-075752		T2S R12E	14	734
AMC435256	MFF 66	Pinal: 2015-075753		T2S R12E	14	735
AMC435257	MFF 67	Pinal: 2015-075754		T2S R12E	11, 14	736
AMC435258	MFF 68	Pinal: 2015-075755		T2S R12E	11	737
AMC435259	MFF 69	Pinal: 2015-075756		T2S R12E	11	738
AMC435260	MFF 70	Pinal: 2015-075757		T2S R12E	14, 23	739
AMC435261	MFF 71	Pinal: 2015-075758		T2S R12E	14	740
AMC435262	MFF 72	Pinal: 2015-075759		T2S R12E	13, 14, 23, 24	741
AMC435263	MFF 73	Pinal: 2015-075760		T2S R12E	14	742
AMC435264	MFF 74	Pinal: 2015-075761		T2S R12E	14	743
AMC435265	MFF 75	Pinal: 2015-075762		T2S R12E	13	744
AMC435266	MFF 76	Pinal: 2015-075763		T2S R12E	14	745
AMC435267	MFF 77	Pinal: 2015-075764		T2S R12E	14	746
AMC435268	MFF 78	Pinal: 2015-075765		T2S R12E	13, 14	747
AMC435269	MFF 79	Pinal: 2015-075766		T2S R12E	14	748
AMC435270	MFF 80	Pinal: 2015-075767		T2S R12E	11, 14	749
AMC435271 ]	MFF 81	Pinal: 2015-075768		T2S R12E	11	750

2018 JUL 18 P  
PHOENIX, ARIZONA  
2:09

AMC435272 <sup>7</sup>	MFF 82	Pinal: 2015-075769		T2S R12E	11	751
AMC435274 <sup>7</sup>	MFF 84	Pinal: 2015-075771		T2S R12E	11	752
AMC435573 <sup>7</sup>	MFF 83A	Pinal: 2015-080801		T2S R12E	11	753
<b>Total Claims On This Exhibit A and Affidavit: 753</b>						

RECEIVED  
 BLM AD ASSISTANT OFFICE  
 2017 JUL 18 P 2:09  
 PHOENIX, ARIZONA



RECEIVED  
BLM AZ STATE OFFICE  
2017 JUL 18 P 2:05  
PHOENIX, ARIZONA

PLACE STICKER AT TOP OF ENVELOPE TO THE RIGHT  
OF THE RETURN ADDRESS, FOLD AT DOTTED LINE  
**CERTIFIED MAIL**

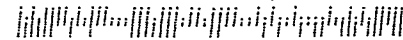


7016 2710 0000 1376 6904

**Rio Tinto**

Rio Tinto  
Attn: Kennecott Exploration Company  
Land Department  
4700 Daybreak Parkway  
South Jordan, UT 84009

Arizona State Office  
Bureau of Land Management  
One North Central, Suite 800  
Phoenix, AZ 85004-4427



**United States Department of the Interior**  
**Bureau of Land Management**  
 DIV OF LANDS, MINRLS & ENERGY  
 ONE N CENTRAL AVE  
 PHOENIX, AZ 85004 -4427  
 Phone: 602-417-9200

Receipt

No: 3895473

**Transaction #:** 4004743  
**Date of Transaction:** 07/19/2017

**CUSTOMER:**

KENNECOTT EXPLORATION COMPANY  
 ATTN.: LAND DEPARMENT  
 4700 W DAYBREAK PARKWAY  
 SOUTH JORDAN,UT 84009 US

LINE #	QTY	DESCRIPTION	REMARKS	UNIT PRICE	TOTAL
1	1.00	LOCATABLE MINERALS / MINING CLAIMS- NOT NEW-UNADJUD,ONE AUTH NO. ONLY / MINING CLAIM MONEY RECEIVED CASES: AMC308105/\$118885.00	MAINT 2018/767	- n/a -	118885.00
<b>TOTAL:</b>					<b>\$118,885.00</b>

**PAYMENT INFORMATION**

1	AMOUNT:	118885.00	POSTMARKED:	07/13/2017
	TYPE:	CHECK	RECEIVED:	07/18/2017
	CHECK NO:	0080001790		
	NAME:	KENNECOTT EXPLORATION COMPANY ATTN.: LAND DEPARMENT 4700 W DAYBREAK PARKWAY SOUTH JORDAN UT 84009 US		

**REMARKS**

This receipt was generated by the automated BLM Collections and Billing System and is a paper representation of a portion of the official electronic record contained therein.

Rio Tinto

Donna Fischer  
Mineral Rights Specialist  
Kennecott Exploration Company  
224 North 2200 West  
Salt Lake City, Utah 84116  
T: 801-204-3402  
E: donna.fischer@riotinto.com

16  
374566  
383591  
391101  
435573  
RECEIVED  
BLM AZ STATE OFFICE 397169  
2016 AUG 15 P 3:37 401706  
PHOENIX, ARIZONA 402770  
428572 409194  
429002 409984  
430131 412740  
430583 425528  
435191 428408

CERTIFIED MAIL, RETURN RECEIPT REQUESTED  
7015 3010 0000 6344 6165

August 11, 2016

Arizona State Office  
Bureau of Land Management  
One North Central, Suite 800  
Phoenix, AZ 85004-4427

RE: Arizona Affidavit of Payment of Claim Maintenance Fees and Notice of Intent to Hold 2016 - 2017, SUP 5 et al claims for a total of 753 claims, Superior West Project


Gentlemen:

Enclosed for your further handling please find Kennecott Exploration Company's Affidavit and check #80001480 in the amount of \$116,715.00 (753 claims x \$155), which represents the payment for the 2016 - 2017 Claim Maintenance Fees for the above referenced claims.

Please return the original BLM date stamped document and receipts to: Kennecott Exploration Company, 224 N. 2200 W., Salt Lake City, Utah 84116, Attn: Land Department. Telephone numbers for the Land Department are: Donna @ 928-978-1372 and Erik Best @ 801-363-5870. **As this is a date sensitive document please do not hesitate to call if you find anything that requires further attention.**

Sincerely,

KENNECOTT EXPLORATION COMPANY



Donna Fischer  
Mineral Rights Specialist

Enclosures

Cc: Bronco Creek Exploration Company  
1815 East Winsett St.  
Tucson, AZ 85742

RECEIPT # 3631996

ENTERED  
AUG 17 2016  
BY: RAM

RECEIVED  
BLM AZ STATE OFFICE

2016 AUG 15 P 3:31

PHOENIX, ARIZONA

Recording requested by and return to:  
Kennecott Exploration Company  
224 North 2200 West  
Salt Lake City, UT 84116-2921  
Attn: Land Department

**ARIZONA AFFIDAVIT OF CLAIM MAINTENANCE FEE PAYMENT AND NOTICE  
OF INTENT TO HOLD UNPATENTED MINING CLAIM FOR SEPTEMBER 1, 2016  
THROUGH SEPTEMBER 1, 2017**

THE UNDERSIGNED, on behalf of Kennecott Exploration Company ("KEC"), 224 N. 2200 W., Salt Lake City, Utah 84116-2921, acquainted with said matters, being first duly sworn, deposes and says that he is a citizen of the United States and more than eighteen years of age, and that pursuant to Ariz. Rev. Stat. § 27-208, 30 U.S.C § 28(f), 43 CFR 3830.21(d), and 43 CFR 3834.11(a)(2), One Hundred Fifty-Five Dollars (\$155.00) in maintenance fees were timely paid by or at the expense of KEC to the Bureau of Land Management (the "BLM") for the assessment year ending at 12:01 A.M on September 1, 2017, for each of the unpatented mining claims further described on **Exhibit A** attached hereto and made a part hereof by this reference. Said fees were paid in lieu of the annual assessment work requirements and were paid for the claims described herein which are owned, worked, controlled or claimed by KEC for the valuable mineral contained therein, and it is the intent of KEC to hold and develop these unpatented mining claims in behalf of Bronco Creek Exploration Inc. whose address is 1815 East Winsett St. Tucson, AZ 85719, the owner of the claims.

IN WITNESS WHEREOF, this instrument is executed as of the 10th day of August, 2016.

KENNECOTT EXPLORATION COMPANY

By E Best  
Erik Best, Operating Officer





EXHIBIT A

2016 AUG 15 P 3:37

Attached to and made a part of of that certain 2016 – 2017 Arizona Affidavit of Payment of Claim Maintenance Fees and Notice of Intent to Hold Unpatented Mining Claims for Pinal County, Arizona of unpatented lode mining claims in Pinal County, State of Arizona, G&SRM, further described as:

BLM #	Claim Name	Pinal County Recorder		Township	Range	Section	Claim Count
		Document #					
<u>AMC374570</u>	SUP 5	2006-145208; 2011-065566		1S	12E	29, 32	1
AMC374580	SUP 15	2006-145218		1S	12E	28, 33	2
AMC374581	SUP 16	2006-145219		1S	12E	28, 33	3
AMC374582	SUP 17	2006-145220		1S	12E	28, 33	4
AMC374583	SUP 18	2006-145221		1S	12E	27, 28, 33, 34	5
AMC374584	SUP 19	2006-145222		1S	12E	27, 34	6
AMC374585	SUP 20	2006-145223		1S	12E	27, 34	7
AMC374586	SUP 21	2006-145224		1S	12E	27, 34	8
AMC374587	SUP 22	2006-145225		1S	12E	27, 34	9
AMC374588	SUP 23	2006-145226		1S	12E	31	10
AMC374589	SUP 24	2006-145227		1S	12E	31	11
AMC374590	SUP 25	2006-145228		1S	12E	31	12
AMC374591	SUP 26	2006-145229		1S	12E	31	13
AMC374592	SUP 27	2006-145230		1S	12E	31	14
AMC374593	SUP 28	2006-145231		1S	12E	31	15
AMC374594	SUP 29	2006-145232		1S	12E	31, 32	16
AMC374595	SUP 30	2006-145233		1S	12E	32	17
AMC374596	SUP 31	2006-145234		1S	12E	32	18
AMC374597	SUP 32	2006-145235		1S	12E	32	19
<u>AMC374598</u>	SUP 33	2006-145236; 2011-065567		1S	12E	32	20
AMC374608	SUP 43	2006-145246		1S	12E	31	21
AMC374609	SUP 44	2006-145247		1S	12E	31	22
AMC374610	SUP 45	2006-145248		1S	12E	31	23
AMC374611	SUP 46	2006-145249		1S	12E	31	24
AMC374612	SUP 47	2006-145250		1S	12E	31	25
AMC374613	SUP 48	2006-145251		1S	12E	31	26
AMC374614	SUP 49	2006-145252		1S	12E	31, 32	27
AMC374615	SUP 50	2006-145253		1S	12E	32	28
AMC374616	SUP 51	2006-145254		1S	12E	32	29
AMC374617	SUP 52	2006-145255		1S	12E	32	30
<u>AMC374618</u>	SUP 53	2006-145256; 2011-065569		1S	12E	32	31
AMC374628	SUP 63	2006-145266		1S	12E	31	32
AMC374629	SUP 64	2006-145267		1S	12E	31	33
AMC374630	SUP 65	2006-145268		1S	12E	31	34
AMC374631	SUP 66	2006-145269		1S	12E	31	35
AMC374632	SUP 67	2006-145270		1S	12E	31	36

2016 AUG 15<sup>31</sup> P 3:37<sup>37</sup>  
31, 22 38  
32 39  
PHOENIX, ARIZONA 40

AMC374633	SUP 68	2006-145271	1S	12E		
AMC374634	SUP 69	2006-145272	1S	12E		
AMC374635	SUP 70	2006-145273	1S	12E		
AMC374636	SUP 71	2006-145274	1S	12E		
AMC374637	SUP 72	2006-145275	1S	12E	32	41
<u>AMC374638</u>	SUP 73	2006-145276 ; 2011-101460	1S	12E	32	42
AMC374648	SUP 83	2006-145286	1S	12E	33	43
AMC374649	SUP 84	2006-145287	1S	12E	33	44
AMC374650	SUP 85	2006-145288	1S	12E	33	45
AMC374651	SUP 86	2006-145289	1S	12E	33, 34	46
AMC374652	SUP 87	2006-145290	1S	12E	34	47
AMC374653	SUP 88	2006-145291	1S	12E	34	48
AMC374654	SUP 89	2006-145292	1S; 2S	12E; 11E	31; 1	49
AMC374655	SUP 90	2006-145293	1S; 2S	12E; 11E	31; 1	50
AMC374656	SUP 91	2006-145294	1S; 2S	12E; 11E	31; 1	51
AMC374657	SUP 92	2006-145295	1S; 2S	12E; 11E	31; 1	52
AMC374658	SUP 93	2006-145296	1S; 2S	12E; 11E	31; 1	53
AMC374659	SUP 94	2006-145297	1S; 2S; 2S	12E; 11E; 12E	31; 1; 6	54
AMC374660	SUP 95	2006-145298	1S; 2S	12E; 12E	31, 32; 6	55
AMC374661	SUP 96	2006-145299	1S; 2S	12E; 12E	32; 6	56
AMC374662	SUP 97	2006-145300	1S; 2S	12E; 12E	32; 6	57
AMC374663	SUP 98	2006-145301	1S; 2S	12E; 12E	32; 6	58
AMC374664	SUP 99	2006-145302 ; 2011-101461	1S; 2S	12E; 12E	32; 6	59
AMC374665	SUP 100	2006-145303 ; 2011-101462	1S; 2S	12E; 12E	32; 6	60
AMC374666	SUP 101	2006-145304 ; 2011-101463	1S; 2S	12E; 12E	32; 6	61
AMC374667	SUP 102	2006-145305 ; 2011-101464	1S; 2S	12E; 12E	32; 5, 6	62
AMC374668	SUP 103	2006-145306 ; 2011- 101465	1S; 2S	12E; 12E	32; 5	63
AMC374669	SUP 104	2006-145307 ; 2011-101466	1S; 2S	12E; 12E	32, 33; 5	64
AMC374670	SUP 105	2006-145308 ; 2011-101467	1S; 2S	12E; 12E	33; 5	65
AMC374671	SUP 106	2006-145309 ; 2011-101468	1S; 2S	12E; 12E	33; 5	66
AMC374672	SUP 107	2006-145310 ; 2011-101469	1S; 2S	12E; 12E	33; 5	67
AMC374673	SUP 108	2006-145311 ; 2011-101470	1S; 2S	12E; 12E	33; 5	68
AMC374674	SUP 109	2006-145312	1S	12E	33	69
AMC374675	SUP 110	2006-145313	1S	12E	33, 34	70
AMC374676	SUP 111	2006-145314	2S	11E	1	71
AMC374677	SUP 115	2006-145318	2S	12E	6	72
AMC374678	SUP 116	2006-145319	2S	12E	6	73
AMC374679	SUP 117	2006-145320	2S	12E	6	74
AMC374680	SUP 112	2006-145315	2S	11E	1	75
AMC374681	SUP 113	2006-145316	2S; 2S	11E; 12E	1; 6	76
AMC374682	SUP 114	2006-145317	2S	12E	6	77
AMC374683	SUP 118	2006-145321	2S	12E	5, 6	78
AMC374684	SUP 119	2006-145322	2S	12E	5	79
AMC374685	SUP 120	2006-145323	2S	12E	5	80
AMC374686	SUP 121	2006-145324	2S	12E	5	81

RECEIVED  
BLM AZ STATE OFFICE

5 82  
2016 AUG 15 10:33 37

PHOENIX, ARIZONA

<u>AMC374687</u>	SUPN 122	2006-145325	2S	12E		
AMC383595	SUPN 5	2007-68353	1S	12E		
AMC383596	SUPN 6	2007-68354	1S	12E		
AMC383597	SUPN 7	2007-68355	1S	12E		
AMC383598	SUPN 8	2007-68356	1S	12E		
AMC383599	SUPN 9	2007-68357	1S	12E		
AMC383600	SUPN 10	2007-68358	1S	12E		
AMC383601	SUPN 11	2007-68359	1S	12E		
AMC383602	SUPN 12	2007-68360	1S	12E		
AMC383603	SUPN 13	2007-68361	1S	12E		
AMC383604	SUPN 14	2007-68362	1S	12E		
AMC383605	SUPN 15	2007-68363	1S	12E		
AMC383606	SUPN 16	2007-68364	1S	12E		
AMC383607	SUPN 17	2007-68365	1S	12E		
AMC383608	SUPN 18	2007-68366	1S	12E		
AMC383609	SUPN 19	2007-68367	1S	12E		
AMC383610	SUPN 20	2007-68368	1S	12E		
AMC383611	SUPN 21	2007-68369	1S	12E		
AMC383612	SUPN 22	2007-68370	1S	12E		
AMC383613	SUPN 23	2007-68371	1S	12E		
AMC383614	SUPN 24	2007-68372	1S	12E		
AMC383615	SUPN 25	2007-68373 ; 2011-101471	1S	12E	20, 21, 28, 29	103
AMC383616	SUPN 26	2007-68374 ; 2011-101472	1S	12E	21, 28	104
AMC383617	SUPN 27	2007-68375 ; 2011-101473	1S	12E	21, 28	105
AMC383618	SUPN 28	2007-68376 ; 2011-101474	1S	12E	21, 28	106
AMC383619	SUPN 29	2007-68377 ; 2011-101475	1S	12E	21, 28	107
AMC383620	SUPN 30	2007-68378 ; 2011-101476	1S	12E	21, 28	108
AMC383621	SUPN 31	2007-68379 ; 2011-101477	1S	12E	21, 28	109
AMC383622	SUPN 32	2007-68380 ; 2011-101478	1S	12E	21, 28	110
AMC383623	SUPN 33	2007-68381 ; 2011-101479	1S	12E	21, 22, 27, 28	111
AMC383624	SUPN 34	2007-68382	1S	12E	22, 27	112
AMC383625	SUPN 35	2007-68383	1S	12E	22, 27	113
AMC383626	SUPN 36	2007-68384	1S	12E	22, 27	114
<u>AMC383627</u>	SUPN 37	2007-68385	1S	12E	22, 27	115
AMC383633	SUPN 43	2007-68391	1S	12E	29	116
AMC383634	SUPN 44	2007-68392	1S	12E	29	117
AMC383635	SUPN 45	2007-68393	1S	12E	29	118
<u>AMC383636</u>	SUPN 46	2007-68394	1S	12E	29	119
AMC383646	SUPN 56	2007-68404	1S	12E	27	120
AMC383647	SUPN 57	2007-68405	1S	12E	27	121
AMC383648	SUPN 58	2007-68406	1S	12E	27	122
<u>AMC383649</u>	SUPN 59	2007-68407	1S	12E	27	123
AMC383655	SUPN 65	2007-68413	1S	12E	29	124
AMC383656	SUPN 66	2007-68414	1S	12E	29	125
AMC383657	SUPN 67	2007-68415	1S	12E	29	126

RECEIVED  
BLM AZ STATE OFFICE

AMC383658	SUPN 68	2007-68416	1S	12E	2016 AUG 15 <sup>29</sup> P 3:37 <sup>127</sup>	128
AMC383668	SUPN 78	2007-68426	1S	12E		129
AMC383669	SUPN 79	2007-68427	1S	12E		129
AMC383670	SUPN 80	2007-68428	1S	12E	PHOENIX <sub>27</sub> ARIZONA <sub>30</sub>	130
AMC383671	SUPN 81	2007-68429	1S	12E		131
AMC391101	MF 1	2008-034656	2S	12E		132
AMC391102	MF 2	2008-034657	2S; 1S	12E		133
AMC391103	MF 3	2008-034658	2S	12E		134
AMC391104	MF 4	2008-034659	2S	12E		135
AMC391105	MF 5	2008-034660	2S	12E		136
AMC391106	MF 6	2008-034661	2S	12E		137
AMC391107	MF 7	2008-034662	2S	12E		138
AMC391108	MF 8	2008-034663	2S	12E		139
AMC391109	MF 9	2008-034664	2S	12E		140
AMC391110	MF 10	2008-034665	2S	12E		141
AMC391111	MF 11	2008-034666	2S	12E		142
AMC391112	MF 12	2008-034667	2S	12E		143
AMC391113	MF 13	2008-034668	2S	12E		144
AMC391115	MF 15	2008-034670	2S	12E		145
AMC391116	MF 16	2008-034671	2S	12E		146
AMC391120	MF 20	2008-034675	2S	12E		147
AMC391121	MF 21	2008-034676	2S	12E		148
AMC391122	MF 22	2008-034677	2S	12E		149
AMC391123	MF 23	2008-034678	2S	12E		150
AMC391124	MF 24	2008-034679	2S	12E		151
AMC391125	MF 25	2008-034680	2S	12E		152
AMC391126	MF 26	2008-034681	2S	12E		153
AMC391127	MF 27	2008-034682	2S	12E		154
AMC391128	MF 28	2008-034683	2S	12E		155
AMC391129	MF 29	2008-034684	2S	12E		156
AMC391130	MF 30	2008-034685	2S	12E		157
AMC391131	MF 31	2008-034686	2S	12E		158
AMC391132	MF 32	2008-034687	2S	12E		159
AMC391133	MF 33	2008-034688	2S	12E		160
AMC391134	MF 37	2008-034689	2S	12E		161
AMC391135	MF 38	2008-034690	2S	12E		162
AMC391136	MF 39	2008-034691	2S	12E		163
AMC391137	MF 40	2008-034692	2S	12E		164
AMC391138	MF 41	2008-034693	2S	12E		165
AMC391139	MF 42	2008-034694	2S	12E		166
AMC391140	MF 43	2008-034695	2S	12E		167
AMC391141	MF 44	2008-034696	2S	12E		168
AMC391142	MF 45	2008-034697	2S	12E		169
AMC391143	MF 46	2008-034698	2S	12E		170
AMC391144	MF 47	2008-034699	2S	12E		171

RECEIVED  
BLM AZ STATE OFFICE

2016 AUG 15 P 3 37

12E PHOENIX, ARIZONA 172

AMC391145	MF 48	2008-034700	2S	12E		172
AMC391146	MF 49	2008-034701	2S	12E		173
AMC391147	MF 50	2008-034702	2S	12E	10	174
AMC391148	MF 51	2008-034703	2S	12E	10	175
AMC391149	MF 52	2008-034704	2S	12E	10	176
AMC391150	MF 53	2008-034705	2S	12E	10, 15	177
AMC391151	SNB 1	2008-034706	1S	12E	33	178
AMC391152	SNB 2	2008-034707	1S	12E	33, 34	179
<u>AMC391153</u>	SNB 3	2008-034708	1S	12E	34	180
AMC397169	MF 54	2009-079482	2S	12E	10	181
AMC397170	MF 55	2009-079483	2S	12E	10	182
AMC397171	MF 56	2009-079484	2S	12E	10, 15	183
AMC397172	MF 59	2009-079485	2S	12E	10	184
AMC397173	MF 61	2009-079486	2S	12E	10	185
AMC397174	MF 62	2009-079487	2S	12E	10	186
AMC397175	MF 63	2009-079488	2S	12E	10	187
AMC397176	MF 64	2009-079489	2S	12E	10	188
AMC397177	MF 65	2009-079490	2S	12E	10	189
AMC397178	MF 66	2009-079491	2S	12E	10	190
AMC397179	MF 67	2009-079492	2S	12E	10	191
AMC397180	MF 68	2009-079493	2S	12E	10	192
AMC397181	MF 69	2009-079494	2S	12E	10	193
AMC397182	MF 70	2009-079495	2S	12E	10	194
AMC397183	MF 71	2009-079496	2S	12E	10	195
AMC397184	MF 72	2009-079497	2S	12E	10	196
AMC397185	MF 73	2009-079498	2S	12E	10	197
AMC397186	MF 74	2009-079499	2S	12E	10, 15	198
AMC397187	MF 75	2009-079500	2S	12E	10, 15	199
AMC397188	MF 76	2009-079501	2S	12E	10, 11, 14, 15	200
AMC397189	MF 77	2009-079502	2S	12E	10, 11	201
AMC397190	MF 78	2009-079503	2S	12E	10, 11	202
<u>AMC397191</u>	MF 79	2009-079504	2S	12E	10, 11	203
AMC401708	SS-3	2010-075019	2S	12E	15	204
AMC401709	SS-4	2010-075020	2S	12E	15	205
AMC401710	SS-5	2010-075021	2S	12E	15	206
AMC401711	SS-6	2010-075022	2S	12E	15	207
AMC401712	SS-7	2010-075023	2S	12E	15	208
AMC401713	SS-8	2010-075024	2S	12E	15	209
AMC401714	SS-9	2010-075025	2S	12E	15	210
AMC401715	SS-10	2010-075026	2S	12E	15	211
AMC401716	SS-11	2010-075027	2S	12E	15	212
AMC401717	SS-12	2010-075028	2S	12E	15	213
AMC401718	SS-13	2010-075029	2S	12E	15	214
AMC401719	SS-14	2010-075030	2S	12E	15	215

RECEIVED  
BLM AZ STATE OFFICE

12E  
2015 AUG 15 P 3 37  
15  
PHOENIX, ARIZONA

AMC401720	SS-15	2010-075031	2S	12E	15	216
AMC401721	SS-16	2010-075032	2S	12E	15	217
AMC401722	SS-17	2010-075033	2S	12E	15	218
AMC401723	SS-18	2010-075034	2S	12E	15	219
AMC401724	SS-19	2010-075035	2S	12E	15	220
AMC401725	SS-20	2010-075036	2S	12E	15	221
AMC401726	SS-21	2010-075037	2S	12E	15	222
AMC401727	SS-22	2010-075038	2S	12E	15	223
AMC401728	SS-23	2010-075039	2S	12E	15	224
AMC401729	SS-24	2010-075040	2S	12E	15	225
AMC401730	SS-25	2010-075041	2S	12E	15	226
AMC401731	SS-26	2010-075042	2S	12E	15	227
AMC401732	SS-27	2010-075043	2S	12E	15	228
AMC401733	SS-28	2010-075044	2S	12E	15	229
AMC401734	SS-29	2010-075045	2S	12E	15	230
AMC401735	SS-30	2010-075046	2S	12E	15	231
AMC401736	SS-31	2010-075047	2S	12E	15	232
AMC401737	SS-32	2010-075048	2S	12E	15	233
AMC401738	SS-33	2010-075049	2S	12E	15	234
AMC401739	SS-34	2010-075050	2S	12E	15	235
AMC401740	SS-35	2010-075051	2S	12E	22	236
AMC401741	SS-36	2010-075052	2S	12E	22	237
AMC401742	SS-37	2010-075053	2S	12E	22	238
AMC401743	SS-38	2010-075054	2S	12E	22	239
AMC401744	SS-39	2010-075055	2S	12E	22	240
AMC401745	SS-40	2010-075056	2S	12E	22	241
AMC401746	SS-41	2010-075057	2S	12E	22	242
AMC401747	SS-42	2010-075058	2S	12E	22	243
AMC401795	SS-90	2010-075106	2S	12E	23	244
AMC401796	SS-91	2010-075107	2S	12E	23	245
AMC402770	SUPN 1	2010-104771, 2014-020496	1S	12E	21	246
AMC402771	SUPN 2	2010-104772, 2014-020497	1S	12E	21	247
AMC402772	SUPN 3	2010-104773, 2014-020498	1S	12E	21	248
AMC402773	SUPN 4	2010-104774, 2014-020499	1S	12E	21	249
AMC402774	MF 57	2010-104775	2S	12E	10	250
AMC402775	MF 57F	2010-104776	2S	12E	10	251
AMC402776	MF 58	2010-104777	2S	12E	10	252
AMC402777	MF 60	2010-104778	2S	12E	10	253
AMC409194	MF 80	2011-055366	2S	12E	17	254
AMC409195	MF 81	2011-055367	2S	12E	17	255
AMC409196	MF 82	2011-055368	2S	12E	16, 17	256
AMC409197	MF 83	2011-055369	2S	12E	16	257
AMC409198	MF 84	2011-055370	2S	12E	20	258
AMC409199	MF 85	2011-055371	2S	12E	17, 20	259
AMC409200	MF 86	2011-055372	2S	12E	17, 20	260

RECEIVED  
 BLM AZ STATE OFFICE  
 17, 20 261  
 2016 AUG 15 2 29 31  
 16, 17, 20, 21 263  
 PHOENIX, ARIZONA  
 16, 21 264

AMC409201	MF 87	2011-055373	2S	12E		
AMC409202	MF 88	2011-055374	2S	12E		
AMC409203	MF 89	2011-055375	2S	12E		
AMC409204	MF 90	2011-055376	2S	12E		
AMC409205	MF 91	2011-055377	2S	12E		
AMC409206	MF 92	2011-055378	2S	12E		
AMC409207	MF 93	2011-055379	2S	12E		
AMC409208	MF 94	2011-055380 ; 2011-080580	2S	12E		
AMC409209	MF 95	2011-055381	2S	12E		
AMC409210	MF 96	2011-055382	2S	12E		
AMC409211	MF 97	2011-055383	2S	12E		
AMC409212	MF 98	2011-055384	2S	12E		
AMC409213	MF 99	2011-055385	2S	12E		
AMC409214	MF 100	2011-055386	2S	12E		
AMC409215	MF 101	2011-055387	2S	12E		
AMC409216	MF 102	2011-055388	2S	12E		
AMC409217	MF 103	2011-055389	2S	12E		
AMC409218	MF 104	2011-055390	2S	12E		
AMC409219	MF 105	2011-055391	2S	12E		
AMC409220	MF 106	2011-055392	2S	12E		
AMC409221	MF 107	2011-055393	2S	12E		
AMC409222	MF 108	2011-055394	2S	12E		
AMC409223	MF 109	2011-055395	2S	12E		
AMC409224	MF 110	2011-055396	2S	12E		
AMC409225	MF 111	2011-055397	2S	12E		
AMC409226	MF 112	2011-055398	2S	12E		
AMC409227	MF 113	2011-055399	2S	12E		
AMC409228	MF 114	2011-055400	2S	12E		
AMC409229	MF 115	2011-055401	2S	12E		
AMC409230	MF 116	2011-055402	2S	12E		
AMC409231	MF 117	2011-055403	2S	12E		
AMC409232	MF 118	2011-055404	2S	12E		
AMC409233	MF 119	2011-055405	2S	12E		
AMC409234	MF 120	2011-055406	2S	12E		
AMC409235	MF 121	2011-055407	2S	12E		
AMC409236	MF 122	2011-055408	2S	12E		
AMC409237	MF 123	2011-055409	2S	12E		
AMC409238	MF 124	2011-055410	2S	12E		
AMC409239	MF 125	2011-055411	2S	12E		
AMC409240	MF 126	2011-055412	2S	12E		
AMC409241	MF 127	2011-055413	2S	12E		
AMC409242	MF 128	2011-055414	2S	12E		
AMC409243	MF 129	2011-055415	2S	12E		
AMC409244	MF 130	2011-055416	2S	12E		



RECEIVED  
BLM AZ STATE OFFICE

2016 AUG 15 12:28:37  
12E 21, 28  
PHOENIX, ARIZONA  
12E 21, 28

AMC409245	MF 131	2011-055417	2S			305
AMC409246	MF 132	2011-055418	2S			306
AMC409247	MF 133	2011-055419	2S			307
AMC409248	MF 134	2011-055420	2S			308
AMC409249	MF 135	2011-055421	2S			309
AMC409250	MF 136	2011-055422	2S			310
AMC409251	MF 137	2011-055423	2S			311
AMC409252	MF 138	2011-055424	2S			312
AMC409253	MF 139	2011-055425	2S	12E	21, 22, 27, 28	313
AMC409254	MF 140	2011-055426	2S	12E	29	314
AMC409255	MF 141	2011-055427	2S	12E	29	315
AMC409256	MF 142	2011-055428	2S	12E	29	316
AMC409257	MF 143	2011-055429	2S	12E	29	317
AMC409258	MF 144	2011-055430	2S	12E	29	318
AMC409259	MF 145	2011-055431	2S	12E	29	319
AMC409260	MF 146	2011-055432	2S	12E	28, 29	320
AMC409261	MF 147	2011-055433	2S	12E	28	321
AMC409262	MF 148	2011-055434	2S	12E	28	322
AMC409263	MF 149	2011-055435	2S	12E	28	323
AMC409264	MF 150	2011-055436	2S	12E	28	324
AMC409265	MF 151	2011-055437	2S	12E	28	325
AMC409266	MF 152	2011-055438	2S	12E	28	326
AMC409267	MF 153	2011-055439	2S	12E	28	327
AMC409268	MF 154	2011-055439	2S	12E	27, 28	328
AMC409269	MF 155	2011-055441	2S	12E	29	329
AMC409270	MF 156	2011-055441	2S	12E	29	330
AMC409271	MF 157	2011-055443	2S	12E	29	331
AMC409272	MF 158	2011-055444	2S	12E	29	332
AMC409273	MF 159	2011-055445	2S	12E	29	333
AMC409274	MF 160	2011-055446	2S	12E	28, 29	334
AMC409275	MF 161	2011-055447	2S	12E	28	335
AMC409276	MF 162	2011-055448	2S	12E	28	336
AMC409277	MF 163	2011-055448	2S	12E	28	337
AMC409278	MF 164	2011-055450	2S	12E	28	338
AMC409279	MF 165	2011-055451	2S	12E	28	339
AMC409280	MF 166	2011-055452	2S	12E	28	340
AMC409281	MF 167	2011-055453	2S	12E	28	341
AMC409282	MF 168	2011-055454	2S	12E	28	342
AMC409283	MF 169	2011-055455	2S	12E	27, 28	343
AMC409284	MF 170	2011-055456	2S	12E	29	344
AMC409285	MF 171	2011-055457	2S	12E	29	345
AMC409286	MF 172	2011-055458	2S	12E	29	346
AMC409287	MF 173	2011-055459	2S	12E	29	347
AMC409288	MF 174	2011-055460	2S	12E	29	348

RECEIVED  
BLM AZ STATE OFFICE

2016 AUG 15 P 3:37  
28 29 349  
28 350  
28 351  
PHOENIX, ARIZONA 28 352

AMC409289	MF 175	2011-055461	2S	12E		
AMC409290	MF 176	2011-055462	2S	12E		
AMC409291	MF 177	2011-055463	2S	12E		
AMC409292	MF 178	2011-055464	2S	12E		
AMC409293	MF 179	2011-055465	2S	12E	28	353
AMC409294	MF 180	2011-055466	2S	12E	28	354
AMC409295	MF 181	2011-055467	2S	12E	28	355
AMC409296	MF 182	2011-055468	2S	12E	28	356
AMC409297	MF 183	2011-055469	2S	12E	16	357
<u>AMC409298</u>	MF 184	2011-055470	2S	12E	16	358
AMC409984	SUP 6 New	2011-065573	1S	12E	29, 32	359
AMC409985	SUP 7 New	2011-065574	1S	12E	29, 32	360
AMC409986	SUP 8 New	2011-065575	1S	12E	29, 32	361
AMC409987	SUP 9 New	2011-065576	1S	12E	29, 32	362
AMC409988	SUP 34 New	2011-065577	1S	12E	32	363
AMC409989	SUP 35 New	2011-065578; 2011-072807	1S	12E	32	364
AMC409990	SUP 36 New	2011-065579; 2011-072808	1S	12E	32	365
<u>AMC409991</u>	SUP 37 New	2011-065580; 2011-072809	1S	12E	32	366
AMC412740	SUP 10 New	2011-101414; 2014-054587	1S	12E	28, 33	367
AMC412741	SUP 11 New	2011-101415; 2014-054588	1S	12E	28, 33	368
AMC412742	SUP 12 New	2011-101416; 2014-054589	1S	12E	28, 33	369
AMC412743	SUP 13 New	2011-101417	1S	12E	28, 33	370
AMC412744	SUP 14 New	2011-101418	1S	12E	28, 33	371
AMC412745	SUP 38 New	2011-101419	1S	12E	32, 33	372
AMC412746	SUP 39 New	2011-101420	1S	12E	33	373
AMC412747	SUP 40 New	2011-101421	1S	12E	33	374
AMC412748	SUP 41 New	2011-101422	1S	12E	33	375
AMC412749	SUP 42 New	2011-101423	1S	12E	33	376
AMC412750	SUP 54 New	2011-101424	1S	12E	32	377
AMC412751	SUP 55 New	2011-101425	1S	12E	32	378
AMC412752	SUP 56 New	2011-101426	1S	12E	32	379
AMC412753	SUP 57 New	2011-101427	1S	12E	32	380
AMC412754	SUP 58 New	2011-101428	1S	12E	32, 33	381
AMC412755	SUP 59 New	2011-101429	1S	12E	33	382
AMC412756	SUP 60 New	2011-101430	1S	12E	33	383
AMC412757	SUP 61 New	2011-101431	1S	12E	33	384
AMC412758	SUP 62 New	2011-101432	1S	12E	33	385
AMC412759	SUP 74 New	2011-101433	1S	12E	32	386
AMC412760	SUP 75 New	2011-101434	1S	12E	32	387
AMC412761	SUP 76 New	2011-101435	1S	12E	32	388
AMC412762	SUP 77 New	2011-101436	1S	12E	32	389
AMC412763	SUP 78 New	2011-101437	1S	12E	32, 33	390
AMC412764	SUP 79 New	2011-101438	1S	12E	33	391
AMC412765	SUP 80 New	2011-101439	1S	12E	33	392
AMC412766	SUP 81 New	2011-101440	1S	12E	33	393

RECEIVED  
BLM AZ STATE OFFICE

2016 AUG 15 P 3:37  
12E 28, 29  
12E 28  
PHOENIX, ARIZONA

AMC412767	SUP 82 New	2011-101441	1S			394
AMC412768	SUPN 47 New	2011-101442	1S			395
AMC412769	SUPN 48 New	2011-101443	1S			396
AMC412770	SUPN 49 New	2011-101444	1S			397
AMC412771	SUPN 50 New	2011-101445	1S	12E	28	398
AMC412772	SUPN 51 New	2011-101446	1S	12E	28	399
AMC412773	SUPN 52 New	2011-101447	1S	12E	28	400
AMC412774	SUPN 53 New	2011-101448	1S	12E	28	401
AMC412775	SUPN 54 New	2011-101449	1S	12E	28	402
AMC412776	SUPN 55 New	2011-101450	1S	12E	27, 28	403
AMC412777	SUPN 69 New	2011-101451; 2015-027295	1S	12E	28, 29	404
AMC412778	SUPN 70 New	2011-101452; 2015-027296	1S	12E	28	405
AMC412779	SUPN 71 New	2011-101453; 2014-054584	1S	12E	28	406
AMC412780	SUPN 72 New	2011-101454; 2014-054585	1S	12E	28	407
AMC412781	SUPN 73 New	2011-101455; 2014-054586	1S	12E	28	408
AMC412782	SUPN 74 New	2011-101456	1S	12E	28	409
AMC412783	SUPN 75 New	2011-101457	1S	12E	28	410
AMC412784	SUPN 76 New	2011-101458	1S	12E	28	411
<u>AMC412785</u>	SUPN 77 New	2011-101459	1S	12E	27, 28	412
AMC425528	SUP 1	2013-090559	1S	12E	29, 30, 31, 31	413
AMC425529	SUP 2	2013-090560	1S	12E	29, 32	414
AMC425530	SUP 3	2013-090561	1S	12E	29, 32	415
<u>AMC425531</u>	SUP 4	2013-090562	1S	12E	29, 32	416
AMC428408	MF 185	2014-036061	2S	12E	10, 11, 14, 15	417
AMC428409	MF186	2014-036062	2S	12E	14, 15	418
AMC428410	MF 187	2014-036063	2S	12E	14, 15	419
AMC428411	MF 188	2014-036064	2S	12E	14, 15	420
AMC428412	MF 189	2014-036065	2S	12E	14, 15	421
AMC428413	MF 190	2014-036066	2S	12E	14, 15	422
AMC428414	MF 191	2014-036067	2S	12E	14, 15	423
AMC428415	MF 194	2014-036068	2S	12E	11, 14	424
AMC428416	MF 195	2014-036069	2S	12E	14	425
AMC428417	MF 196	2014-036070	2S	12E	14	426
AMC428418	MF 197	2014-036071	2S	12E	14	427
AMC428419	MF 198	2014-036072	2S	12E	14	428
AMC428420	MF 199	2014-036073	2S	12E	14	429
<u>AMC428421</u>	MF 200	2014-036074	2S	12E	14	430
AMC428570	MF 192	2014-039317	2S	12E	14, 15	431
AMC428571	MF 193	2014-039318	2S	12E	14, 15, 22, 23	432
AMC428572	SSX 1	2014-039319	2S	12E	13	433
AMC428573	SSX 2	2014-039320	2S	12E	13	434
AMC428574	SSX 3	2014-039321	2S	12E	13	435
AMC428575	SSX 4	2014-039322	2S	12E; 13E	13; 18	436

AMC428576	SSX 5	2014-039323	2S	13E		
AMC428577	SSX 6	2014-039324	2S	13E		
AMC428578	SSX 7	2014-039325	2S	13E		
AMC428579	SSX 8	2014-039326	2S	13E		
AMC428580	SSX 9	2014-039327	2S	13E		
AMC428581	SSX 10	2014-039328	2S	12E		
AMC428582	SSX 11	2014-039329	2S	12E		
AMC428583	SSX 12	2014-039330	2S	12E		
AMC428584	SSX 13	2014-039331	2S	12E; 13E	13; 18	445
AMC428585	SSX 14	2014-039332	2S	13E	18	446
AMC428586	SSX 15	2014-039333	2S	13E	18	447
AMC428587	SSX 16	2014-039334	2S	13E	18	448
AMC428588	SSX 17	2014-039335	2S	13E	18	449
AMC428589	SSX 18	2014-039336	2S	13E	18	450
AMC428590	SSX 19	2014-039337	2S	12E	13, 24	451
AMC428591	SSX 20	2014-039338	2S	12E	13, 24	452
AMC428592	SSX 21	2014-039339	2S	12E	13, 24	453
AMC428593	SSX 22	2014-039340	2S	12E; 13; E	13, 24; 18, 19	454
AMC428594	SSX 23	2014-039341	2S	13E	18, 19	455
AMC428595	SSX 24	2014-039342	2S	13E	18, 19	456
AMC428596	SSX 25	2014-039343	2S	13E	18, 19	457
AMC428597	SSX 26	2014-039344	2S	13E	18, 19	458
AMC428598	SSX 27	2014-039345	2S	13E	18, 19	459
AMC428599	SSX 28	2014-039346	2S	13E	17, 18, 19, 20	460
AMC428600	SSX 29	2014-039347	2S	13E	17, 20	461
AMC428601	SSX 30	2014-039348	2S	13E	17, 20	462
AMC428602	SSX 31	2014-039349	2S	13E	17, 20	463
AMC428603	SSX 32	2014-039350	2S	13E	17, 20	464
AMC428604	SSX 33	2014-039351	2S	13E	17, 20	465
AMC428605	SSX 34	2014-039352	2S	13E	17, 20	466
AMC428606	SSX 35	2014-039353	2S	13E	17, 20	467
AMC428607	SSX 36	2014-039354	2S	13E	17, 20	468
AMC428608	SSX 37	2014-039355	2S	12E	13	469
AMC428609	SSX 38	2014-039356	2S	12E	13	470
AMC428610	SSX 39	2014-039357	2S	12E	13	471
AMC428611	SSX 40	2014-039358	2S	12E	13	472
AMC428612	SSX 41	2014-039359	2S	12E	13	473
AMC428613	SSX 42	2014-039360	2S	12E	13, 24	474
AMC428614	SSX 43	2014-039361	2S	12E	24	475
AMC428615	SSX 44	2014-039362	2S	12E	23, 24	476
AMC428616	SSX 45	2014-039363	2S	12E	24	477
AMC428617	SSX 46	2014-039364	2S	12E	24	478
AMC428618	SSX 47	2014-039365	2S	12E	24	479
AMC428619	SSX 48	2014-039366	2S	12E	24	480
AMC428620	SSX 49	2014-039367	2S	12E	24	481

RECEIVED  
BLM AZ STATE OFFICE  
18 438  
2016 AUG 19 3 37  
18 440  
PHOENIX, ARIZONA  
13 442  
13 443  
13 444

RECEIVED  
BLM AZ STATE OFFICE

12E  
2016 AUG 15 P 3:37  
12E 24  
PHOENIX, ARIZONA  
12E 24, 19

AMC428621	SSX 50	2014-039368	2S			482
AMC428622	SSX 51	2014-039369	2S			483
AMC428623	SSX 52	2014-039370	2S			484
AMC428624	SSX 53	2014-039371	2S			485
AMC428625	SSX 54	2014-039372	2S	13E	19	486
AMC428626	SSX 55	2014-039373	2S	13E	19	487
AMC428627	SSX 56	2014-039374	2S	13E	19	488
AMC428628	SSX 57	2014-039375	2S	13E	19	489
AMC428629	SSX 58	2014-039376	2S	13E	19	490
AMC428630	SSX 59	2014-039377	2S	13E	19, 20	491
AMC428631	SSX 60	2014-039378	2S	13E	20	492
AMC428632	SSX 61	2014-039379	2S	13E	20	493
AMC428633	SSX 62	2014-039380	2S	13E	20	494
AMC428634	SSX 63	2014-039381	2S	13E	20	495
AMC428635	SSX 64	2014-039382	2S	13E	20	496
AMC428636	SSX 65	2014-039383	2S	13E	20	497
AMC428637	SSX 66	2014-039384	2S	13E	20	498
AMC428638	SSX 67	2014-039385	2S	13E	20	499
AMC428639	SSX 68	2014-039386	2S	12E	23, 24	500
AMC428640	SSX 69	2014-039387	2S	12E	24	501
AMC428641	SSX 70	2014-039388	2S	12E	24	502
AMC428642	SSX 71	2014-039389	2S	12E	24	503
AMC428643	SSX 72	2014-039390	2S	12E	24	504
AMC428644	SSX 73	2014-039391	2S	12E	24	505
AMC428645	SSX 74	2014-039392	2S	12E	24	506
AMC428646	SSX 75	2014-039393	2S	12E	24	507
AMC428647	SSX 76	2014-039394	2S	12E	24	508
AMC428648	SSX 77	2014-039395	2S	12E; 13E	24; 19	509
AMC428649	SSX 78	2014-039396	2S	13E	19	510
AMC428650	SSX 79	2014-039397	2S	13E	19	511
AMC428651	SSX 80	2014-039398	2S	13E	19	512
AMC428652	SSX 81	2014-039399	2S	13E	19	513
AMC428653	SSX 82	2014-039400	2S	13E	19	514
AMC428654	SSX 83	2014-039401	2S	13E	19, 20	515
AMC428655	SSX 84	2014-039402	2S	13E	20	516
AMC428656	SSX 85	2014-039403	2S	13E	20	517
AMC428657	SSX 86	2014-039404	2S	13E	20	518
AMC428658	SSX 87	2014-039405	2S	13E	20	519
AMC428659	SSX 88	2014-039406	2S	13E	20	520
AMC428660	SSX 89	2014-039407	2S	13E	20	521
AMC428661	SSX 90	2014-039408	2S	13E	20	522
AMC428662	SSX 91	2014-039409	2S	13E	20	523
AMC428663	SSX 92	2014-039410	2S	13E	23, 24, 25, 26	524
AMC428664	SSX 93	2014-039411	2S	12E	24, 25	525
AMC428665	SSX 94	2014-039412	2S	12E	24, 25	526

AMC428666	SSX 95	2014-039413	2S	12E	24, 25	527
AMC428667	SSX 96	2014-039414	2S	12E	24, 25	528
AMC428668	SSX 97	2014-039415	2S	12E	24, 25	529
AMC428669	SSX 98	2014-039416	2S	12E	24, 25	530
AMC428670	SSX 99	2014-039417	2S	12E	24, 25	531
AMC428671	SSX 100	2014-039418	2S	12E	24, 25	532
AMC428672	SSX 101	2014-039419	2S	12E; 13E	24, 25; 19, 30	533
AMC428673	SSX 102	2014-039420	2S	13E	19, 30	534
AMC428674	SSX 103	2014-039421	2S	13E	19, 30	535
AMC428675	SSX 104	2014-039422	2S	13E	19, 30	536
AMC428676	SSX 105	2014-039423	2S	13E	19, 30	537
AMC428677	SSX 106	2014-039424	2S	13E	19, 30	538
AMC428678	SSX 107	2014-039425	2S	13E	19, 20, 29, 30	539
AMC428679	SSX 108	2014-039426	2S	13E	20, 29	540
AMC428680	SSX 109	2014-039427	2S	13E	20, 29	541
AMC428681	SSX 110	2014-039428	2S	12E	26	542
AMC428682	SSX 111	2014-039429	2S	12E	26	543
AMC428683	SSX 112	2014-039430	2S	12E	26	544
AMC428684	SSX 113	2014-039431	2S	12E	26	545
AMC428685	SSX 114	2014-039432	2S	12E	26	546
AMC428686	SSX 115	2014-039433	2S	12E	26	547
AMC428687	SSX 116	2014-039434	2S	12E	25, 26	548
AMC428688	SSX 117	2014-039435	2S	12E	25	549
AMC428689	SSX 118	2014-039436	2S	12E	25	550
AMC428690	SSX 119	2014-039437	2S	12E	25	551
AMC428691	SSX 120	2014-039438	2S	12E	25	552
AMC428692	SSX 121	2014-039439	2S	12E	25	553
AMC428693	SSX 122	2014-039440	2S	12E	25	554
AMC428694	SSX 123	2014-039441	2S	12E	25	555
AMC428695	SSX 124	2014-039442	2S	12E	25	556
AMC428696	SSX 125	2014-039443	2S	12E; 13E	25; 30	557
AMC428697	SSX 126	2014-039444	2S	13E	30	558
AMC428698	SSX 127	2014-039445	2S	13E	30	559
AMC428699	SSX 128	2014-039446	2S	13E	30	560
AMC428700	SSX 129	2014-039447	2S	13E	30	561
AMC428701	SSX 130	2014-039448	2S	13E	30	562
AMC428702	SSX 131	2014-039449	2S	13E	29, 30	563
AMC428703	SSX 132	2014-039450	2S	13E	29	564
AMC428704	SSX 133	2014-039451	2S	13E	29	565
AMC428705	SSX 134	2014-039452	2S	12E	26	566
AMC428706	SSX 135	2014-039453	2S	12E	26	567
AMC428707	SSX 136	2014-039454	2S	12E	26	568
AMC428708	SSX 137	2014-039455	2S	12E	26	569
AMC428709	SSX 138	2014-039456	2S	12E	26	570
AMC428710	SSX 139	2014-039457	2S	12E	25, 26	571

RECEIVED  
BLM AZ STATE OFFICE

2016 AUG 15 2:53 37

PHOENIX, ARIZONA

AMC428711	SSX 140	2014-039458	2S	12E		572
AMC428712	SSX 141	2014-039459	2S			573
AMC428713	SSX 142	2014-039460	2S	12E		574
AMC428714	SSX 143	2014-039461	2S			575
AMC428715	SSX 144	2014-039462	2S	12E	25	576
AMC428716	SSX 145	2014-039463	2S	12E	25	577
AMC428717	SSX 146	2014-039464	2S	12E	25	578
AMC428718	SSX 147	2014-039465	2S	12E	25	579
AMC428719	SSX 148	2014-039466	2S	12E; 13E	25; 30	580
AMC428720	SSX 149	2014-039467	2S	13E	30	581
AMC428721	SSX 150	2014-039468	2S	13E	30	582
AMC428722	SSX 151	2014-039469	2S	13E	30	583
AMC428723	SSX 152	2014-039470	2S	13E	30	584
AMC428724	SSX 153	2014-039471	2S	13E	30	585
AMC428725	SSX 154	2014-039472	2S	13E	29, 30	586
AMC428726	SSX 155	2014-039473	2S	13E	29	587
AMC428727	SSX 156	2014-039474	2S	13E	29	588
AMC428728	SSX 157	2014-039475	2S	12E	26, 27	589
AMC428729	SSX 158	2014-039476	2S	12E	26	590
AMC428730	SSX 159	2014-039477	2S	12E	26	591
AMC428731	SSX 160	2014-039478	2S	12E	26	592
AMC428732	SSX 161	2014-039479	2S	12E	26	593
AMC428733	SSX 162	2014-039480	2S	12E	26	594
AMC428734	SSX 163	2014-039481	2S	12E	26	595
AMC428735	SSX 164	2014-039482	2S	12E	26	596
AMC428736	SSX 165	2014-039483	2S	12E	26	597
AMC428737	SSX 166	2014-039484	2S	12E	25, 26	598
AMC428738	SSX 167	2014-039485	2S	12E	25	599
AMC428739	SSX 168	2014-039486	2S	12E	25	600
AMC428740	SSX 169	2014-039487	2S	12E	25	601
AMC428741	SSX 170	2014-039488	2S	12E	25	602
AMC428742	SSX 171	2014-039489	2S	12E	25	603
AMC428743	SSX 172	2014-039490	2S	12E	25	604
AMC428744	SSX 173	2014-039491	2S	12E	25	605
AMC428745	SSX 174	2014-039492	2S	12E	25	606
AMC428746	SSX 175	2014-039493	2S	12E; 13E	25; 30	607
AMC428747	SSX 176	2014-039494	2S	13E	30	608
AMC428748	SSX 177	2014-039495	2S	13E	30	609
AMC428749	SSX 178	2014-039496	2S	13E	30	610
AMC428750	SSX 179	2014-039497	2S	13E	30	611
AMC428751	SSX 180	2014-039498	2S	13E	30	612
AMC428752	SSX 181	2014-039499	2S	13E	29, 30	613
AMC428753	SSX 182	2014-039500	2S	13E	29	614
AMC428754	SSX 183	2014-039501	2S	13E	29	615
AMC428755	SSX 184	2014-039502	2S	12E	26, 27	616

RECEIVED  
BLM AZ STATE OFFICE

2016 AUG 15 3:38  
PHOENIX, ARIZONA

<u>AMC428756</u>	SSX 185	2014-039503	2S	13E		617
AMC429002	MF 201	2014-053014	2S	12E	15, 16	618
<u>AMC429003</u>	MF 202	2014-053015	2S	12E	15	619
AMC430131	MF 203	2014-072334	2S	12E	11	620
AMC430132	MF 204	2014-072335	2S	12E	11	621
AMC430133	MF 205	2014-072336	2S	12E	11	622
AMC430134	MF 206	2014-072337	2S	12E	11	623
AMC430135	MF 207	2014-072338	2S	12E	11	624
AMC430136	MF 208	2014-072339	2S	12E	11	625
AMC430137	MF 209	2014-072340	2S	12E	11	626
AMC430138	MF 210	2014-072341	2S	12E	2, 3, 10, 11	627
AMC430139	SSX-A	2014-072342	2S	12E	11, 12	628
AMC430140	SSX-B	2014-072343	2S	12E	11, 12, 13, 14	629
AMC430141	SSX-C	2014-072344	2S	12E	14	630
AMC430142	SSX 184B	2014-072345; 2015-006234	2S	12E	12	631
AMC430143	SSX 185B	2014-072346; 2015-006235	2S	12E	12	632
AMC430144	SSX 186	2014-072347	2S	12E	12	633
AMC430145	SSX 187	2014-072348	2S	12E	12, 13	634
AMC430146	SSX 188	2014-072349	2S	12E	12, 13	635
AMC430147	SSX 189	2014-072350	2S	12E	12, 13	636
AMC430148	SSX 190	2014-072351	2S	12E	12, 13	637
AMC430149	SSX 191	2014-072352	2S	12E	12, 13	638
AMC430150	SSX 192	2014-072353	2S	12E	12, 13	639
AMC430151	SSX 193	2014-072354	2S	12E	12, 13	640
AMC430152	SSX 194	2014-072355	2S	12E	12, 13	641
AMC430153	SSX 195	2014-072356	2S	12E, 13E	12; 7	642
AMC430154	SSX 196	2014-072357	2S	12E, 13E	12; 7	643
AMC430155	SSX 197	2014-072358	2S	12E, 13E	12, 13; 7, 18	644
AMC430156	SSX 198	2014-072359	2S	12E	13	645
AMC430157	SSX 199	2014-072360	2S	12E	13	646
AMC430158	SSX 200	2014-072361	2S	12E	13	647
AMC430159	SSX 201	2014-072362	2S	12E	13, 14	648
AMC430160	SSX 202	2014-072363	2S	12E	13	649
AMC430161	SSX 203	2014-072364	2S	12E	13	650
AMC430162	SSX 204	2014-072365	2S	12E	13	651
AMC430163	SSX 205	2014-072366	2S	12E	13	652
AMC430164	SSX 206	2014-072367	2S	12E	13	653
AMC430165	SSX 207	2014-072368	2S	12E	13	654
AMC430166	SSX 208	2014-072369	2S	12E, 13E	13; 18	655
AMC430167	SSX 209	2014-072370	2S	13E	18	656
AMC430168	SSX 210	2014-072371	2S	13E	18	657
AMC430169	SSX 211	2014-072372	2S	13E	18	658
AMC430170	SSX 212	2014-072373	2S	13E	18	659
<u>AMC430171</u>	SSX 213	2014-072374	2S	13E	18	660
AMC430583	MFR 1	2015-014223	2S	12E	6	661



RECEIVED  
 BLM STATE OFFICE  
 2018 AUG 15 P 3:38  
 PHOENIX, ARIZONA

AMC430584	MFR 2	2015-014224	1S; 2S			662
AMC430585	MFR 3	2015-014225	1S; 2S			663
AMC430586	MFR 4	2015-014226	1S; 2S			664
AMC430587	MFR 5	2015-014227	1S; 2S			665
AMC430588	MFR 6	2015-014228	1S			666
AMC430589	MFR 7	2015-014229; 2015-060880	2S			667
AMC430590	MFR 8	2015-014230	2S			668
<u>AMC430591</u>	MFR 9	2015-014231	2S			669
AMC435191	MFF 1	2015-075688	2S			670
AMC435192	MFF 2	2015-075689	2S			671
AMC435193	MFF 3	2015-075690	2S			672
AMC435194	MFF 4	2015-075691	2S			673
AMC435195	MFF 5	2015-075692	2S			674
AMC435196	MFF 6	2015-075693	2S			675
AMC435197	MFF 7	2015-075694	2S			676
AMC435198	MFF 8	2015-075695	2S			677
AMC435199	MFF 9	2015-075696	2S			678
AMC435200	MFF 10	2015-075697	2S			679
AMC435201	MFF 11	2015-075698	2S			680
AMC435202	MFF 12	2015-075699	2S			681
AMC435203	MFF 13	2015-075700	2S			682
AMC435204	MFF 14	2015-075701	2S			683
AMC435205	MFF 15	2015-075702	2S			684
AMC435206	MFF 16	2015-075703	2S			685
AMC435207	MFF 17	2015-075704	2S			686
AMC435208	MFF 18	2015-075705	2S			687
AMC435209	MFF 19	2015-075706	2S			688
AMC435210	MFF 20	2015-075707	2S			689
AMC435211	MFF 21	2015-075708	2S			690
AMC435212	MFF 22	2015-075709	2S			691
AMC435213	MFF 23	2015-075710	2S			692
AMC435214	MFF 24	2015-075711	2S			693
AMC435215	MFF 25	2015-075712	2S			694
AMC435216	MFF 26	2015-075713	2S			695
AMC435217	MFF 27	2015-075714	2S			696
AMC435218	MFF 28	2015-075715	2S			697
AMC435219	MFF 29	2015-075716	2S			698
AMC435220	MFF 30	2015-075717	2S			699
AMC435221	MFF 31	2015-075718	2S			700
AMC435222	MFF 32	2015-075719	2S			701
AMC435223	MFF 33	2015-075720	2S			702
AMC435224	MFF 34	2015-075721	2S			703
AMC435225	MFF 35	2015-075722	2S			704
AMC435226	MFF 36	2015-075723	2S			705
AMC435227	MFF 37	2015-075724	2S			706

AMC435228	MFF 38	2015-075725	2S	12E	707
AMC435229	MFF 39	2015-075726	2S	12E	708
AMC435230	MFF 40	2015-075727	2S	12E	709
AMC435231	MFF 41	2015-075728	2S	12E	710
AMC435232	MFF 42	2015-075729	2S	12E	711
AMC435233	MFF 43	2015-075730	2S	12E	712
AMC435234	MFF 44	2015-075731	2S	12E	713
AMC435235	MFF 45	2015-075732	2S	12E	714
AMC435236	MFF 46	2015-075733	2S	12E	715
AMC435237	MFF 47	2015-075734	2S	12E	716
AMC435238	MFF 48	2015-075735	2S	12E	717
AMC435239	MFF 49	2015-075736	2S	12E	718
AMC435240	MFF 50	2015-075737	2S	12E	719
AMC435241	MFF 51	2015-075738	2S	12E	720
AMC435242	MFF 52	2015-075739	2S	12E	721
AMC435243	MFF 53	2015-075740	2S	12E	722
AMC435244	MFF 54	2015-075741	2S	12E	723
AMC435245	MFF 55	2015-075742	2S	12E	724
AMC435246	MFF 56	2015-075743	2S	12E	725
AMC435247	MFF 57	2015-075744	2S	12E	726
AMC435248	MFF 58	2015-075745	2S	12E	727
AMC435249	MFF 59	2015-075746	2S	12E	728
AMC435250	MFF 60	2015-075747	2S	12E	729
AMC435251	MFF 61	2015-075748	2S	12E	730
AMC435252	MFF 62	2015-075749	2S	12E	731
AMC435253	MFF 63	2015-075750	2S	12E	732
AMC435254	MFF 64	2015-075751	2S	12E	733
AMC435255	MFF 65	2015-075752	2S	12E	734
AMC435256	MFF 66	2015-075753	2S	12E	735
AMC435257	MFF 67	2015-075754	2S	12E	736
AMC435258	MFF 68	2015-075755	2S	12E	737
AMC435259	MFF 69	2015-075756	2S	12E	738
AMC435260	MFF 70	2015-075757	2S	12E	739
AMC435261	MFF 71	2015-075758	2S	12E	740
AMC435262	MFF 72	2015-075759	2S	12E	741
AMC435263	MFF 73	2015-075760	2S	12E	742
AMC435264	MFF 74	2015-075761	2S	12E	743
AMC435265	MFF 75	2015-075762	2S	12E	744
AMC435266	MFF 76	2015-075763	2S	12E	745
AMC435267	MFF 77	2015-075764	2S	12E	746
AMC435268	MFF 78	2015-075765	2S	12E	747
AMC435269	MFF 79	2015-075766	2S	12E	748
AMC435270	MFF 80	2015-075767	2S	12E	749
AMC435271	MFF 81	2015-075768	2S	12E	750
AMC435272	MFF 82	2015-075769	2S	12E	751

RECEIVED  
BLM AZ STATE OFFICE  
2016 AUG 15 P 3:38  
PHOENIX, ARIZONA

AMC435274  
AMC435573

MFF 84  
MFF 83A

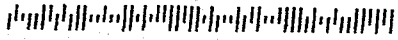
2015-075771  
2015-080801

2S RECEIVED 11 752  
2S BLM AZ STATE OFFICE 11 753  
12E


2016 AUG 15 P 3:38

PHOENIX, ARIZONA

Total Claims this Exhibit A: 753



7015 3010 0000 6344 6165



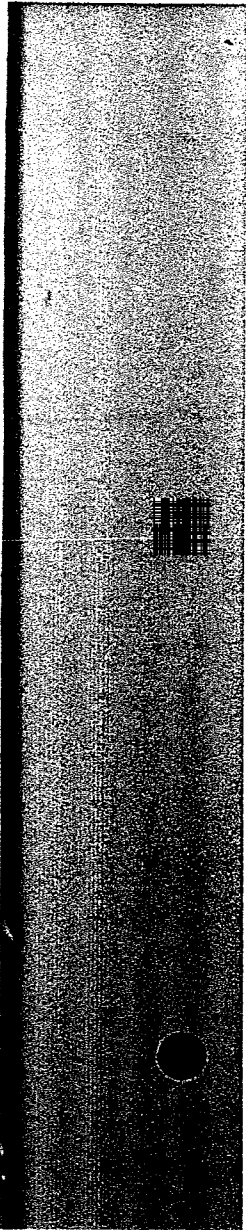
UNITED STATES POSTAGE  
02 1P \$ 007.99  
0969874376 AUG 11 2016  
MAILED FROM ZIP CODE 84116

RioTinto

Kennecott Exploration Company  
224 North 2200 West  
Salt Lake City, Utah 84116  
USA

**Arizona State Office  
Bureau of Land Management  
One North Central, Suite 800  
Phoenix, AZ 85004-4427**

RECEIVED  
BLM AZ STATE OFFICE  
15 AUG 15 P 3 38  
PHOENIX, ARIZONA



**United States Department of the Interior**  
**Bureau of Land Management**  
 DIV OF LANDS, MINRLS & ENERGY  
 ONE N CENTRAL AVE  
 PHOENIX, AZ 85004 -4427  
 Phone: 602-417-9200

Receipt

No: 3631996

<b>Transaction #:</b> 3735802	
<b>Date of Transaction:</b> 08/16/2016	
CUSTOMER:	
KENNECOTT EXPLORATION CO 224 N 2200 W SALT LAKE CITY, UT 84116-2955 US	

LINE #	QTY	DESCRIPTION	REMARKS	UNIT PRICE	TOTAL
1	1.00	LOCATABLE MINERALS / MINING CLAIMS- NOT NEW-UNADJUD, ONE AUTH NO. ONLY / MINING CLAIM MONEY RECEIVED CASES: AMC374570/\$116715.00	MAINT FEE 2017 - 753	- n/a -	116715.00
<b>TOTAL:</b>					<b>\$116,715.00</b>

PAYMENT INFORMATION					
1	AMOUNT:	116715.00	POSTMARKED:	08/11/2016	
	TYPE:	CHECK	RECEIVED:	08/15/2016	
	CHECK NO:	0080001480			
	NAME:	KENNECOTT EXPLORATION COMPANY 4700 S DAYBREAK PARKWAY SOUTH JORDAN UT 84095 US			

REMARKS

This receipt was generated by the automated BLM Collections and Billing System and is a paper representation of a portion of the official electronic record contained therein.

RioTinto

Donna Fischer  
Mineral Rights Specialist  
Kennecott Exploration Company  
224 North 2200 West  
Salt Lake City, Utah 84116  
T: 801-204-3402  
E: donna.fischer@riotinto.com

425528	308091
428408	374566
428570	383591
428572	391101
429002	397169
430131	401706
430583	402770
	409194
	409984
	412740

CERTIFIED MAIL, RETURN RECEIPT REQUESTED  
7013 2250 0000 3384 6262

July 14, 2015

Arizona State Office  
Bureau of Land Management  
One North Central, Suite 800  
Phoenix, AZ 85004-4427

RE: Arizona Affidavit of Payment of Claim Maintenance Fees and Notice of Intent to Hold 2015 - 2016, MF 1 et al claims for a total of 683 claims, Superior West Project


Gentlemen:

Enclosed for your further handling please find Kennecott Exploration Company's Affidavit and check #80000930 in the amount of \$105,865.00 (683 claims x \$155), which represents the payment for the 2015 - 2016 Claim Maintenance Fees for the above referenced claims.

Please return the original BLM date stamped document and receipts to: Kennecott Exploration Company, 224 N. 2200 W., Salt Lake City, Utah 84116, Attn: Land Department. Telephone numbers for the Land Department are: Donna @ 801/304-3402 and Erik Best @ 801-363-5870. **As this is a date sensitive document please do not hesitate to call if you find anything that requires further attention.**

Sincerely,

KENNECOTT EXPLORATION COMPANY



Donna Fischer  
Mineral Rights Specialist

Enclosures

Cc: Bronco Creek Exploration Company  
1815 East Winsett St.  
Tucson, AZ 85742

RECEIVED  
BLM AZ STATE OFFICE  
2015 JUL 21 P 3:02  
PHOENIX, ARIZONA

INTERE  
JUL 29 2015  
BY: *Rian*

Recording requested by and return to:  
Kennecott Exploration Company  
224 North 2200 West  
Salt Lake City, UT 84116-2921  
Attn: Land Department

**ARIZONA AFFIDAVIT OF PAYMENT OF CLAIM MAINTENANCE FEES  
AND NOTICE OF INTENT TO HOLD UNPATENTED MINING CLAIMS  
FOR SEPTEMBER 1, 2015 THROUGH SEPTEMBER 1, 2016**

THE UNDERSIGNED, on behalf of Kennecott Exploration Company ("KEC"), 224 N. 2200 W., Salt Lake City, Utah 84116-2921, acquainted with said matters, being first duly sworn, deposes and says that he is a citizen of the United States and more than eighteen years of age, and that pursuant to 43 CFR 3830.21(d); 74 CFR 30961; 43 CFR 3834.11(a)(2); Public Law 110-161 of December 26, 2007; One Hundred Fifty-Five Dollars (\$155.00) in maintenance fees were timely paid to the Bureau of Land Management (the "BLM") for the assessment year ending at 12:01 A.M. on September 1, 2015, and One Hundred Fifty-Five Dollars (\$155.00) in maintenance fees were timely paid by KEC to the BLM for the assessment year ending at 12:01 A.M. on September 1, 2016, for each of the unpatented mining claims further described on **Exhibit A** attached hereto and made a part hereof by this reference. Said fees were paid in lieu of the annual assessment work requirements and were paid for the claims described herein which are owned, worked, controlled or claimed by KEC for the valuable mineral contained therein, and it is the intent of KEC to hold and develop these unpatented mining claims in behalf of Bronco Creek Exploration Inc. whose address is 1815 East Winsett St. Tucson, AZ 85719; Barbara Carouso whose address is 5047 W. Didion Drive, Tucson, AZ 85742; and Earl Sparks whose address is 201 S. 3<sup>rd</sup> Street, Globe, AZ 85501, the owners of the claims.

IN WITNESS WHEREOF, this instrument is executed as of the 13<sup>th</sup> day of July, 2015.

KENNECOTT EXPLORATION COMPANY

By Erik Best  
Erik Best, Operating Officer

RECEIVED  
CLERK OF SUPERIOR COURT  
2015 JUL 21 P 3:02  
PHOENIX, ARIZONA





EXHIBIT A

Attached to and made a part of of that certain 2015 – 2016 Arizona Affidavit of Payment of Claim Maintenance Fees and Notice of Intent to Hold Unpatented Mining Claims for the following group of unpatented lode mining claims in Pinal County, State of Arizona, G&SRM, further described as:

Claim Count	BLM Serial No	Claim Name	County Recorder Data	Twn	Rng	Sec
			Fee #/ Doc ID#			
1	AMC391101	MF 1	2008-034656	2S	12E	6
2	AMC391102	MF 2	2008-034657	2S; 1S	12E	5; 33
3	AMC391103	MF 3	2008-034658	2S	12E	5
4	AMC391104	MF 4	2008-034659	2S	12E	5
5	AMC391105	MF 5	2008-034660	2S	12E	8
6	AMC391106	MF 6	2008-034661	2S	12E	6
7	AMC391107	MF 7	2008-034662	2S	12E	6
8	AMC391108	MF 8	2008-034663	2S	12E	6
9	AMC391109	MF 9	2008-034664	2S	12E	6
10	AMC391110	MF 10	2008-034665	2S	12E	6
11	AMC391111	MF 11	2008-034666	2S	12E	6
12	AMC391112	MF 12	2008-034667	2S	12E	5, 6
13	AMC391113	MF 13	2008-034668	2S	12E	5, 6
14	AMC391115	MF 15	2008-034670	2S	12E	5, 6
15	AMC391116	MF 16	2008-034671	2S	12E	5, 6
16	AMC391120	MF 20	2008-034675	2S	12E	5, 6
17	AMC391121	MF 21	2008-034676	2S	12E	5, 6
18	AMC391122	MF 22	2008-034677	2S	12E	5, 6
19	AMC391123	MF 23	2008-034678	2S	12E	5, 6
20	AMC391124	MF 24	2008-034679	2S	12E	5, 6
21	AMC391125	MF 25	2008-034680	2S	12E	8
22	AMC391126	MF 26	2008-034681	2S	12E	8
23	AMC391127	MF 27	2008-034682	2S	12E	8
24	AMC391128	MF 28	2008-034683	2S	12E	8
25	AMC391129	MF 29	2008-034684	2S	12E	8
26	AMC391130	MF 30	2008-034685	2S	12E	8, 9
27	AMC391131	MF 31	2008-034686	2S	12E	9
28	AMC391132	MF 32	2008-034687	2S	12E	8, 9
29	AMC391133	MF 33	2008-034688	2S	12E	9
30	AMC391134	MF 37	2008-034689	2S	12E	9
31	AMC391135	MF 38	2008-034690	2S	12E	9

RECEIVED  
 PHOENIX, ARIZONA  
 2015 JUL 21 P 3: 02

Superior West Project, AZ, Bronco Creek Option and underlying Carouso/Sparks Option (683 claims total)

32	AMC391136	MF 39	2008-034691	2S	12E	9
33	AMC391137	MF 40	2008-034692	2S	12E	9
34	AMC391138	MF 41	2008-034693	2S	12E	9, 10
35	AMC391139	MF 42	2008-034694	2S	12E	9, 10
36	AMC391140	MF 43	2008-034695	2S	12E	9, 10
37	AMC391141	MF 44	2008-034696	2S	12E	9, 10
38	AMC391142	MF 45	2008-034697	2S	12E	9, 10
39	AMC391143	MF 46	2008-034698	2S	12E	9, 10
40	AMC391144	MF 47	2008-034699	2S	12E	9, 10, 15, 16
41	AMC391145	MF 48	2008-034700	2S	12E	10
42	AMC391146	MF 49	2008-034701	2S	12E	10
43	AMC391147	MF 50	2008-034702	2S	12E	10
44	AMC391148	MF 51	2008-034703	2S	12E	10
45	AMC391149	MF 52	2008-034704	2S	12E	10
46	AMC391150	MF 53	2008-034705	2S	12E	10, 15
47	AMC397169	MF 54	2009-079482	2S	12E	10
48	AMC397170	MF 55	2009-079483	2S	12E	10
49	AMC397171	MF 56	2009-079484	2S	12E	10, 15
50	AMC402774	MF 57	2010-104775	2S	12E	10
51	AMC402775	MF 57F	2010-104776	2S	12E	10
52	AMC402776	MF 58	2010-104777	2S	12E	10
53	AMC397172	MF 59	2009-079485	2S	12E	10
54	AMC402777	MF 60	2010-104778	2S	12E	10
55	AMC397173	MF 61	2009-079486	2S	12E	10
56	AMC397174	MF 62	2009-079487	2S	12E	10
57	AMC397175	MF 63	2009-079488	2S	12E	10
58	AMC397176	MF 64	2009-079489	2S	12E	10
59	AMC397177	MF 65	2009-079490	2S	12E	10
60	AMC397178	MF 66	2009-079491	2S	12E	10
61	AMC397179	MF 67	2009-079492	2S	12E	10
62	AMC397180	MF 68	2009-079493	2S	12E	10
63	AMC397181	MF 69	2009-079494	2S	12E	10
64	AMC397182	MF 70	2009-079495	2S	12E	10
65	AMC397183	MF 71	2009-079496	2S	12E	10
66	AMC397184	MF 72	2009-079497	2S	12E	10
67	AMC397185	MF 73	2009-079498	2S	12E	10
68	AMC397186	MF 74	2009-079499	2S	12E	10, 15
69	AMC397187	MF 75	2009-079500	2S	12E	10, 15
70	AMC397188	MF 76	2009-079501	2S	12E	10, 11, 14, 15
71	AMC397189	MF 77	2009-079502	2S	12E	10, 11
72	AMC397190	MF 78	2009-079503	2S	12E	10, 11
73	AMC397191	MF 79	2009-079504	2S	12E	10, 11
74	AMC409194	MF 80	2011-055366	2S	12E	17

PHOENIX ARIZONA

2015 JUL 21 P 3:02

RECEIVED

75	AMC409195	MF 81	2011-055367	2S	12E	17
76	AMC409196	MF 82	2011-055368	2S	12E	16, 17
77	AMC409197	MF 83	2011-055369	2S	12E	16
78	AMC409198	MF 84	2011-055370	2S	12E	20
79	AMC409199	MF 85	2011-055371	2S	12E	17, 20
80	AMC409200	MF 86	2011-055372	2S	12E	17, 20
81	AMC409201	MF 87	2011-055373	2S	12E	17, 20
82	AMC409202	MF 88	2011-055374	2S	12E	17, 20
83	AMC409203	MF 89	2011-055375	2S	12E	16, 17, 20, 21
84	AMC409204	MF 90	2011-055376	2S	12E	16, 21
85	AMC409205	MF 91	2011-055377	2S	12E	16, 21
86	AMC409206	MF 92	2011-055378	2S	12E	16, 21
87	AMC409207	MF 93	2011-055379	2S	12E	16, 21
88	AMC409208	MF 94	2011-055380 ; 2011-080580	2S	12E	21
89	AMC409209	MF 95	2011-055381	2S	12E	20
90	AMC409210	MF 96	2011-055382	2S	12E	20
91	AMC409211	MF 97	2011-055383	2S	12E	20
92	AMC409212	MF 98	2011-055384	2S	12E	20
93	AMC409213	MF 99	2011-055385	2S	12E	20
94	AMC409214	MF 100	2011-055386	2S	12E	20, 21
95	AMC409215	MF 101	2011-055387	2S	12E	21
96	AMC409216	MF 102	2011-055388	2S	12E	21
97	AMC409217	MF 103	2011-055389	2S	12E	21
98	AMC409218	MF 104	2011-055390	2S	12E	21
99	AMC409219	MF 105	2011-055391	2S	12E	21
100	AMC409220	MF 106	2011-055392	2S	12E	21
101	AMC409221	MF 107	2011-055393	2S	12E	21
102	AMC409222	MF 108	2011-055394	2S	12E	21
103	AMC409223	MF 109	2011-055395	2S	12E	21
104	AMC409224	MF 110	2011-055396	2S	12E	21, 22
105	AMC409225	MF 111	2011-055397	2S	12E	20
106	AMC409226	MF 112	2011-055398	2S	12E	20
107	AMC409227	MF 113	2011-055399	2S	12E	20
108	AMC409228	MF 114	2011-055400	2S	12E	20
109	AMC409229	MF 115	2011-055401	2S	12E	20
110	AMC409230	MF 116	2011-055402	2S	12E	21
111	AMC409231	MF 117	2011-055403	2S	12E	21
112	AMC409232	MF 118	2011-055404	2S	12E	21
113	AMC409233	MF 119	2011-055405	2S	12E	21
114	AMC409234	MF 120	2011-055406	2S	12E	21
115	AMC409235	MF 121	2011-055407	2S	12E	21
116	AMC409236	MF 122	2011-055408	2S	12E	21
117	AMC409237	MF 123	2011-055409	2S	12E	21

PHOENIX, ARIZONA

RECEIVED  
BLM  
2015 JUL 21 P 3: 02

118	AMC409238	MF 124	2011-055410	2S	12E	21, 22
119	AMC409239	MF 125	2011-055411	2S	12E	20, 29
120	AMC409240	MF 126	2011-055412	2S	12E	20, 29
121	AMC409241	MF 127	2011-055413	2S	12E	20, 29
122	AMC409242	MF 128	2011-055414	2S	12E	20, 29
123	AMC409243	MF 129	2011-055415	2S	12E	20, 29
124	AMC409244	MF 130	2011-055416	2S	12E	20, 29
125	AMC409245	MF 131	2011-055417	2S	12E	21, 28
126	AMC409246	MF 132	2011-055418	2S	12E	21, 28
127	AMC409247	MF 133	2011-055419	2S	12E	21, 28
128	AMC409248	MF 134	2011-055420	2S	12E	21, 28
129	AMC409249	MF 135	2011-055421	2S	12E	21, 28
130	AMC409250	MF 136	2011-055422	2S	12E	21, 28
131	AMC409251	MF 137	2011-055423	2S	12E	21, 28
132	AMC409252	MF 138	2011-055424	2S	12E	21, 28
133	AMC409253	MF 139	2011-055425	2S	12E	21, 28
134	AMC409254	MF 140	2011-055426	2S	12E	21, 22, 27, 28
135	AMC409255	MF 141	2011-055427	2S	12E	29
136	AMC409256	MF 142	2011-055428	2S	12E	29
137	AMC409257	MF 143	2011-055429	2S	12E	29
138	AMC409258	MF 144	2011-055430	2S	12E	29
139	AMC409259	MF 145	2011-055431	2S	12E	29
140	AMC409260	MF 146	2011-055432	2S	12E	28, 29
141	AMC409261	MF 147	2011-055433	2S	12E	28
142	AMC409262	MF 148	2011-055434	2S	12E	28
143	AMC409263	MF 149	2011-055435	2S	12E	28
144	AMC409264	MF 150	2011-055436	2S	12E	28
145	AMC409265	MF 151	2011-055437	2S	12E	28
146	AMC409266	MF 152	2011-055438	2S	12E	28
147	AMC409267	MF 153	2011-055439	2S	12E	28
148	AMC409268	MF 154	2011-055439	2S	12E	27, 28
149	AMC409269	MF 155	2011-055441	2S	12E	29
150	AMC409270	MF 156	2011-055441	2S	12E	29
151	AMC409271	MF 157	2011-055443	2S	12E	29
152	AMC409272	MF 158	2011-055444	2S	12E	29
153	AMC409273	MF 159	2011-055445	2S	12E	29
154	AMC409274	MF 160	2011-055446	2S	12E	28, 29
155	AMC409275	MF 161	2011-055447	2S	12E	28
156	AMC409276	MF 162	2011-055448	2S	12E	28
157	AMC409277	MF 163	2011-055448	2S	12E	28
158	AMC409278	MF 164	2011-055450	2S	12E	28
159	AMC409279	MF 165	2011-055451	2S	12E	28
160	AMC409280	MF 166	2011-055452	2S	12E	28

PHOENIX, ARIZONA

2015 JUL 21 P 3:02

RECEIVED

161	AMC409281	MF 167	2011-055453	2S	12E	28
162	AMC409282	MF 168	2011-055454	2S	12E	28
163	AMC409283	MF 169	2011-055455	2S	12E	27, 28
164	AMC409284	MF 170	2011-055456	2S	12E	29
165	AMC409285	MF 171	2011-055457	2S	12E	29
166	AMC409286	MF 172	2011-055458	2S	12E	29
167	AMC409287	MF 173	2011-055459	2S	12E	29
168	AMC409288	MF 174	2011-055460	2S	12E	29
169	AMC409289	MF 175	2011-055461	2S	12E	28, 29
170	AMC409290	MF 176	2011-055462	2S	12E	28
171	AMC409291	MF 177	2011-055463	2S	12E	28
172	AMC409292	MF 178	2011-055464	2S	12E	28
173	AMC409293	MF 179	2011-055465	2S	12E	28
174	AMC409294	MF 180	2011-055466	2S	12E	28
175	AMC409295	MF 181	2011-055467	2S	12E	28
176	AMC409296	MF 182	2011-055468	2S	12E	28
177	AMC409297	MF 183	2011-055469	2S	12E	16
178	AMC409298	MF 184	2011-055470	2S	12E	16
179	AMC428408	MF 185	2014-036061	2S	12E	10, 11, 14, 15
180	AMC428409	MF 186	2014-036062	2S	12E	14, 15
181	AMC428410	MF 187	2014-036063	2S	12E	14, 15
182	AMC428411	MF 188	2014-036064	2S	12E	14, 15
183	AMC428412	MF 189	2014-036065	2S	12E	14, 15
184	AMC428413	MF 190	2014-036066	2S	12E	14, 15
185	AMC428414	MF 191	2014-036067	2S	12E	14, 15
186	AMC428570	MF 192	2014-039317	2S	12E	14, 15
187	AMC428571	MF 193	2014-039318	2S	12E	14, 15, 22, 23
188	AMC428415	MF 194	2014-036068	2S	12E	11, 14
189	AMC428416	MF 195	2014-036069	2S	12E	14
190	AMC428417	MF 196	2014-036070	2S	12E	14
191	AMC428418	MF 197	2014-036071	2S	12E	14
192	AMC428419	MF 198	2014-036072	2S	12E	14
193	AMC428420	MF 199	2014-036073	2S	12E	14
194	AMC428421	MF 200	2014-036074	2S	12E	14
195	AMC429002	MF 201	2014-053014	2S	12E	15, 16
196	AMC429003	MF 202	2014-053015	2S	12E	15
197	AMC430131	MF 203	2014-072334	2S	12E	11
198	AMC430132	MF 204	2014-072335	2S	12E	11
199	AMC430133	MF 205	2014-072336	2S	12E	11
200	AMC430134	MF 206	2014-072337	2S	12E	11
201	AMC430135	MF 207	2014-072338	2S	12E	11
202	AMC430136	MF 208	2014-072339	2S	12E	11
203	AMC430137	MF 209	2014-072340	2S	12E	11

PHOENIX, ARIZONA

2015 JUL 21 P 3: 03

RECEIVED  
15, 16

204	[AMC430138	MF 210	2014-072341	2S	12E	2, 3, 10, 11
205	[AMC425528	SUP 1	2013-090559	1S	12E	29, 30, 31, 31
206	AMC425529	SUP 2	2013-090560	1S	12E	29, 32
207	AMC425530	SUP 3	2013-090561	1S	12E	29, 32
208	[AMC425531	SUP 4	2013-090562	1S	12E	29, 32
209	[AMC374570	SUP 5	2006-145208; 2011-065566	1S	12E	29, 32
210	[AMC409984	SUP 6 New	2011-065573	1S	12E	29, 32
211	AMC409985	SUP 7 New	2011-065574	1S	12E	29, 32
212	AMC409986	SUP 8 New	2011-065575	1S	12E	29, 32
213	[AMC409987	SUP 9 New	2011-065576	1S	12E	29, 32
214	[AMC412740	SUP 10 New	2011-101414; 2014-054587	1S	12E	28, 33
215	AMC412741	SUP 11 New	2011-101415; 2014-054588	1S	12E	28, 33
216	AMC412742	SUP 12 New	2011-101416; 2014-054589	1S	12E	28, 33
217	AMC412743	SUP 13 New	2011-101417	1S	12E	28, 33
218	[AMC412744	SUP 14 New	2011-101418	1S	12E	28, 33
219	[AMC374580	SUP 15	2006-145218	1S	12E	28, 33
220	AMC374581	SUP 16	2006-145219	1S	12E	28, 33
221	AMC374582	SUP 17	2006-145220	1S	12E	28, 33
222	AMC374583	SUP 18	2006-145221	1S	12E	27, 28, 33, 34
223	AMC374584	SUP 19	2006-145222	1S	12E	27, 34
224	AMC374585	SUP 20	2006-145223	1S	12E	27, 34
225	AMC374586	SUP 21	2006-145224	1S	12E	27, 34
226	AMC374587	SUP 22	2006-145225	1S	12E	27, 34
227	AMC374588	SUP 23	2006-145226	1S	12E	31
228	AMC374589	SUP 24	2006-145227	1S	12E	31
229	AMC374590	SUP 25	2006-145228	1S	12E	31
230	AMC374591	SUP 26	2006-145229	1S	12E	31
231	AMC374592	SUP 27	2006-145230	1S	12E	31
232	AMC374593	SUP 28	2006-145231	1S	12E	31
233	AMC374594	SUP 29	2006-145232	1S	12E	31, 32
234	AMC374595	SUP 30	2006-145233	1S	12E	32
235	AMC374596	SUP 31	2006-145234	1S	12E	32
236	AMC374597	SUP 32	2006-145235	1S	12E	32
237	[AMC374598	SUP 33	2006-145236; 2011-065567	1S	12E	32
238	[AMC409988	SUP 34 New	2011-065577	1S	12E	32
239	AMC409989	SUP 35 New	2011-065578; 2011-072807	1S	12E	32
240	AMC409990	SUP 36 New	2011-065579; 2011-072808	1S	12E	32
241	[AMC409991	SUP 37 New	2011-065580; 2011-072809	1S	12E	32
242	[AMC412745	SUP 38 New	2011-101419	1S	12E	32, 33
243	AMC412746	SUP 39 New	2011-101420	1S	12E	33
244	AMC412747	SUP 40 New	2011-101421	1S	12E	33
245	AMC412748	SUP 41 New	2011-101422	1S	12E	33
246	[AMC412749	SUP 42 New	2011-101423	1S	12E	33

PHOENIX, ARIZONA  
 RECEIVED  
 2015 JUL 21 P 3:03

247	AMC374608	SUP 43	2006-145246	1S	12E	31
248	AMC374609	SUP 44	2006-145247	1S	12E	31
249	AMC374610	SUP 45	2006-145248	1S	12E	31
250	AMC374611	SUP 46	2006-145249	1S	12E	31
251	AMC374612	SUP 47	2006-145250	1S	12E	31
252	AMC374613	SUP 48	2006-145251	1S	12E	31
253	AMC374614	SUP 49	2006-145252	1S	12E	31, 32
254	AMC374615	SUP 50	2006-145253	1S	12E	32
255	AMC374616	SUP 51	2006-145254	1S	12E	32
256	AMC374617	SUP 52	2006-145255	1S	12E	32
257	AMC374618	SUP 53	2006-145256; 2011-065569	1S	12E	32
258	AMC412750	SUP 54 New	2011-101424	1S	12E	32
259	AMC412751	SUP 55 New	2011-101425	1S	12E	32
260	AMC412752	SUP 56 New	2011-101426	1S	12E	32
261	AMC412753	SUP 57 New	2011-101427	1S	12E	32
262	AMC412754	SUP 58 New	2011-101428	1S	12E	32, 33
263	AMC412755	SUP 59 New	2011-101429	1S	12E	33
264	AMC412756	SUP 60 New	2011-101430	1S	12E	33
265	AMC412757	SUP 61 New	2011-101431	1S	12E	33
266	AMC412758	SUP 62 New	2011-101432	1S	12E	33
267	AMC374628	SUP 63	2006-145266	1S	12E	31
268	AMC374629	SUP 64	2006-145267	1S	12E	31
269	AMC374630	SUP 65	2006-145268	1S	12E	31
270	AMC374631	SUP 66	2006-145269	1S	12E	31
271	AMC374632	SUP 67	2006-145270	1S	12E	31
272	AMC374633	SUP 68	2006-145271	1S	12E	31
273	AMC374634	SUP 69	2006-145272	1S	12E	31, 22
274	AMC374635	SUP 70	2006-145273	1S	12E	32
275	AMC374636	SUP 71	2006-145274	1S	12E	32
276	AMC374637	SUP 72	2006-145275	1S	12E	32
277	AMC374638	SUP 73	2006-145276 ; 2011-101460	1S	12E	32
278	AMC412759	SUP 74 New	2011-101433	1S	12E	32
279	AMC412760	SUP 75 New	2011-101434	1S	12E	32
280	AMC412761	SUP 76 New	2011-101435	1S	12E	32
281	AMC412762	SUP 77 New	2011-101436	1S	12E	32
282	AMC412763	SUP 78 New	2011-101437	1S	12E	32, 33
283	AMC412764	SUP 79 New	2011-101438	1S	12E	33
284	AMC412765	SUP 80 New	2011-101439	1S	12E	33
285	AMC412766	SUP 81 New	2011-101440	1S	12E	33
286	AMC412767	SUP 82 New	2011-101441	1S	12E	33
287	AMC374648	SUP 83	2006-145286	1S	12E	33
288	AMC374649	SUP 84	2006-145287	1S	12E	33
289	AMC374650	SUP 85	2006-145288	1S	12E	33

PHOENIX, ARIZONA

2015 JUL 21 P 3:03

RECEIVED  
MCC  
32, 33

290	AMC374651	SUP 86	2006-145289	1S	12E	33, 34
291	AMC374652	SUP 87	2006-145290	1S	12E	34
292	AMC374653	SUP 88	2006-145291	1S	12E	34
293	AMC374654	SUP 89	2006-145292	1S; 2S	12E; 11E	31; 1
294	AMC374655	SUP 90	2006-145293	1S; 2S	12E; 11E	31; 1
295	AMC374656	SUP 91	2006-145294	1S; 2S	12E; 11E	31; 1
296	AMC374657	SUP 92	2006-145295	1S; 2S	12E; 11E	31; 1
297	AMC374658	SUP 93	2006-145296	1S; 2S	12E; 11E	31; 1
298	AMC374659	SUP 94	2006-145297	1S; 2S; 2S	12E; 11E; 12E	31; 1; 6
299	AMC374660	SUP 95	2006-145298	1S; 2S	12E; 12E	31, 32; 6
300	AMC374661	SUP 96	2006-145299	1S; 2S	12E; 12E	32; 6
301	AMC374662	SUP 97	2006-145300	1S; 2S	12E; 12E	32; 6
302	AMC374663	SUP 98	2006-145301	1S; 2S	12E; 12E	32; 6
303	AMC374664	SUP 99	2006-145302 ; 2011-101461	1S; 2S	12E; 12E	32; 6
304	AMC374665	SUP 100	2006-145303 ; 2011-101462	1S; 2S	12E; 12E	32; 6
305	AMC374666	SUP 101	2006-145304 ; 2011-101463	1S; 2S	12E; 12E	32; 6
306	AMC374667	SUP 102	2006-145305 ; 2011-101464	1S; 2S	12E; 12E	32; 5, 6
307	AMC374668	SUP 103	2006-145306 ; 2011- 101465	1S; 2S	12E; 12E	32; 5
308	AMC374669	SUP 104	2006-145307 ; 2011-101466	1S; 2S	12E; 12E	32, 33; 5
309	AMC374670	SUP 105	2006-145308 ; 2011-101467	1S; 2S	12E; 12E	33; 5
310	AMC374671	SUP 106	2006-145309 ; 2011-101468	1S; 2S	12E; 12E	33; 5
311	AMC374672	SUP 107	2006-145310 ; 2011-101469	1S; 2S	12E; 12E	33; 5
312	AMC374673	SUP 108	2006-145311 ; 2011-101470	1S; 2S	12E; 12E	33; 5
313	AMC374674	SUP 109	2006-145312	1S	12E	33
314	AMC374675	SUP 110	2006-145313	1S	12E	33, 34
315	AMC374676	SUP 111	2006-145314	2S	11E	1
316	AMC374680	SUP 112	2006-145315	2S	11E	1
317	AMC374681	SUP 113	2006-145316	2S; 2S	11E; 12E	1; 6
318	AMC374682	SUP 114	2006-145317	2S	12E	6
319	AMC374677	SUP 115	2006-145318	2S	12E	6
320	AMC374678	SUP 116	2006-145319	2S	12E	6
321	AMC374679	SUP 117	2006-145320	2S	12E	6
322	AMC374683	SUP 118	2006-145321	2S	12E	6
323	AMC374684	SUP 119	2006-145322	2S	12E	6
324	AMC374685	SUP 120	2006-145323	2S	12E	6
325	AMC374686	SUP 121	2006-145324	2S	12E	6
326	AMC374687	SUP 122	2006-145325	2S	12E	6
327	AMC402770	SUPN 1	2010-104771, 2014-020496	1S	12E	21
328	AMC402771	SUPN 2	2010-104772, 2014-020497	1S	12E	21
329	AMC402772	SUPN 3	2010-104773, 2014-020498	1S	12E	21
330	AMC402773	SUPN 4	2010-104774, 2014-020499	1S	12E	21
331	AMC383595	SUPN 5	2007-68353	1S	12E	21
332	AMC383596	SUPN 6	2007-68354	1S	12E	21

RECEIVED  
 JUL 21 2015  
 PHOENIX, ARIZONA  
 5:56 PM



333	T AMC383597	SUPN 7	2007-68355	1S	12E	21
334	AMC383598	SUPN 8	2007-68356	1S	12E	21
335	AMC383599	SUPN 9	2007-68357	1S	12E	22
336	AMC383600	SUPN 10	2007-68358	1S	12E	22
337	AMC383601	SUPN 11	2007-68359	1S	12E	22
338	AMC383602	SUPN 12	2007-68360	1S	12E	22
339	AMC383603	SUPN 13	2007-68361	1S	12E	21
340	AMC383604	SUPN 14	2007-68362	1S	12E	21
341	AMC383605	SUPN 15	2007-68363	1S	12E	21
342	AMC383606	SUPN 16	2007-68364	1S	12E	21
343	AMC383607	SUPN 17	2007-68365	1S	12E	21
344	AMC383608	SUPN 18	2007-68366	1S	12E	21
345	AMC383609	SUPN 19	2007-68367	1S	12E	21
346	AMC383610	SUPN 20	2007-68368	1S	12E	21
347	AMC383611	SUPN 21	2007-68369	1S	12E	22
348	AMC383612	SUPN 22	2007-68370	1S	12E	22
349	AMC383613	SUPN 23	2007-68371	1S	12E	22
350	AMC383614	SUPN 24	2007-68372	1S	12E	22
351	AMC383615	SUPN 25	2007-68373 ; 2011-101471	1S	12E	20, 21, 28, 29
352	AMC383616	SUPN 26	2007-68374 ; 2011-101472	1S	12E	21, 28
353	AMC383617	SUPN 27	2007-68375 ; 2011-101473	1S	12E	21, 28
354	AMC383618	SUPN 28	2007-68376 ; 2011-101474	1S	12E	21, 28
355	AMC383619	SUPN 29	2007-68377 ; 2011-101475	1S	12E	21, 28
356	AMC383620	SUPN 30	2007-68378 ; 2011-101476	1S	12E	21, 28
357	AMC383621	SUPN 31	2007-68379 ; 2011-101477	1S	12E	21, 28
358	AMC383622	SUPN 32	2007-68380 ; 2011-101478	1S	12E	21, 28
359	AMC383623	SUPN 33	2007-68381 ; 2011-101479	1S	12E	21, 22, 27, 28
360	AMC383624	SUPN 34	2007-68382	1S	12E	22, 27
361	AMC383625	SUPN 35	2007-68383	1S	12E	22, 27
362	AMC383626	SUPN 36	2007-68384	1S	12E	22, 27
363	L AMC383627	SUPN 37	2007-68385	1S	12E	22, 27
364	F AMC383633	SUPN 43	2007-68391	1S	12E	29
365	AMC383634	SUPN 44	2007-68392	1S	12E	29
366	AMC383635	SUPN 45	2007-68393	1S	12E	29
367	L AMC383636	SUPN 46	2007-68394	1S	12E	29
368	F AMC412768	SUPN 47 New	2011-101442	1S	12E	28, 29
369	AMC412769	SUPN 48 New	2011-101443	1S	12E	28, 29
370	AMC412770	SUPN 49 New	2011-101444	1S	12E	28
371	AMC412771	SUPN 50 New	2011-101445	1S	12E	28
372	AMC412772	SUPN 51 New	2011-101446	1S	12E	28
373	AMC412773	SUPN 52 New	2011-101447	1S	12E	28
374	AMC412774	SUPN 53 New	2011-101448	1S	12E	28
375	L AMC412775	SUPN 54 New	2011-101449	1S	12E	28

PHOENIX, ARIZONA  
 2015 JUL 21 P 3:03

376	AMC412776	SUPN 55 New	2011-101450	1S	12E	27, 28
377	AMC383646	SUPN 56	2007-68404	1S	12E	27
378	AMC383647	SUPN 57	2007-68405	1S	12E	27
379	AMC383648	SUPN 58	2007-68406	1S	12E	27
380	AMC383649	SUPN 59	2007-68407	1S	12E	27
381	AMC383655	SUPN 65	2007-68413	1S	12E	29
382	AMC383656	SUPN 66	2007-68414	1S	12E	29
383	AMC383657	SUPN 67	2007-68415	1S	12E	29
384	AMC383658	SUPN 68	2007-68416	1S	12E	29
385	AMC412777	SUPN 69 New	2011-101451; 2015-027295	1S	12E	28, 29
386	AMC412778	SUPN 70 New	2011-101452; 2015-027296	1S	12E	28
387	AMC412779	SUPN 71 New	2011-101453; 2014-054584	1S	12E	28
388	AMC412780	SUPN 72 New	2011-101454; 2014-054585	1S	12E	28
389	AMC412781	SUPN 73 New	2011-101455; 2014-054586	1S	12E	28
390	AMC412782	SUPN 74 New	2011-101456	1S	12E	28
391	AMC412783	SUPN 75 New	2011-101457	1S	12E	28
392	AMC412784	SUPN 76 New	2011-101458	1S	12E	28
393	AMC412785	SUPN 77 New	2011-101459	1S	12E	28
394	AMC383668	SUPN 78	2007-68426	1S	12E	27, 28
395	AMC383669	SUPN 79	2007-68427	1S	12E	27
396	AMC383670	SUPN 80	2007-68428	1S	12E	27
397	AMC383671	SUPN 81	2007-68429	1S	12E	27
398	AMC391151	SNB 1	2008-034706	1S	12E	33
399	AMC391152	SNB 2	2008-034707	1S	12E	33, 34
400	AMC391153	SNB 3	2008-034708	1S	12E	34
401	AMC401708	SS-3	2010-075019	2S	12E	15
402	AMC401709	SS-4	2010-075020	2S	12E	15
403	AMC401710	SS-5	2010-075021	2S	12E	15
404	AMC401711	SS-6	2010-075022	2S	12E	15
405	AMC401712	SS-7	2010-075023	2S	12E	15
406	AMC401713	SS-8	2010-075024	2S	12E	15
407	AMC401714	SS-9	2010-075025	2S	12E	15
408	AMC401715	SS-10	2010-075026	2S	12E	15
409	AMC401716	SS-11	2010-075027	2S	12E	15
410	AMC401717	SS-12	2010-075028	2S	12E	15
411	AMC401718	SS-13	2010-075029	2S	12E	15
412	AMC401719	SS-14	2010-075030	2S	12E	15
413	AMC401720	SS-15	2010-075031	2S	12E	15
414	AMC401721	SS-16	2010-075032	2S	12E	15
415	AMC401722	SS-17	2010-075033	2S	12E	15
416	AMC401723	SS-18	2010-075034	2S	12E	15
417	AMC401724	SS-19	2010-075035	2S	12E	15
418	AMC401725	SS-20	2010-075036	2S	12E	15

PHOENIX, ARIZONA

2015 JUL 21 P 3:03

RECEIVED

419	AMC401726	SS-21	2010-075037	2S	12E	15
420	AMC401727	SS-22	2010-075038	2S	12E	15
421	AMC401728	SS-23	2010-075039	2S	12E	15
422	AMC401729	SS-24	2010-075040	2S	12E	15
423	AMC401730	SS-25	2010-075041	2S	12E	15
424	AMC401731	SS-26	2010-075042	2S	12E	15
425	AMC401732	SS-27	2010-075043	2S	12E	15
426	AMC401733	SS-28	2010-075044	2S	12E	15
427	AMC401734	SS-29	2010-075045	2S	12E	15
428	AMC401735	SS-30	2010-075046	2S	12E	15
429	AMC401736	SS-31	2010-075047	2S	12E	15
430	AMC401737	SS-32	2010-075048	2S	12E	15
431	AMC401738	SS-33	2010-075049	2S	12E	15
432	AMC401739	SS-34	2010-075050	2S	12E	15
433	AMC401740	SS-35	2010-075051	2S	12E	22
434	AMC401741	SS-36	2010-075052	2S	12E	22
435	AMC401742	SS-37	2010-075053	2S	12E	22
436	AMC401743	SS-38	2010-075054	2S	12E	22
437	AMC401744	SS-39	2010-075055	2S	12E	22
438	AMC401745	SS-40	2010-075056	2S	12E	22
439	AMC401746	SS-41	2010-075057	2S	12E	22
440	AMC401747	SS-42	2010-075058	2S	12E	22
441	AMC401795	SS-90	2010-075106	2S	12E	23
442	AMC401796	SS-91	2010-075107	2S	12E	23
443	AMC428572	SSX 1	2014-039319	2S	12E	13
444	AMC428573	SSX 2	2014-039320	2S	12E	13
445	AMC428574	SSX 3	2014-039321	2S	12E	13
446	AMC428575	SSX 4	2014-039322	2S	12E; 13E	13; 18
447	AMC428576	SSX 5	2014-039323	2S	13E	18
448	AMC428577	SSX 6	2014-039324	2S	13E	18
449	AMC428578	SSX 7	2014-039325	2S	13E	18
450	AMC428579	SSX 8	2014-039326	2S	13E	18
451	AMC428580	SSX 9	2014-039327	2S	13E	18
452	AMC428581	SSX 10	2014-039328	2S	12E	13
453	AMC428582	SSX 11	2014-039329	2S	12E	13
454	AMC428583	SSX 12	2014-039330	2S	12E	13
455	AMC428584	SSX 13	2014-039331	2S	12E; 13E	13; 18
456	AMC428585	SSX 14	2014-039332	2S	13E	18
457	AMC428586	SSX 15	2014-039333	2S	13E	18
458	AMC428587	SSX 16	2014-039334	2S	13E	18
459	AMC428588	SSX 17	2014-039335	2S	13E	18
460	AMC428589	SSX 18	2014-039336	2S	13E	18
461	AMC428590	SSX 19	2014-039337	2S	12E	13, 24

2015 JUL 21 P 3:03  
 CLAIMS REVIEW OFFICE

462	AMC428591	SSX 20	2014-039338	2S	12E	13, 24
463	AMC428592	SSX 21	2014-039339	2S	12E	13, 24
464	AMC428593	SSX 22	2014-039340	2S	12E; 13; E	13, 24; 18, 19
465	AMC428594	SSX 23	2014-039341	2S	13E	18, 19
466	AMC428595	SSX 24	2014-039342	2S	13E	18, 19
467	AMC428596	SSX 25	2014-039343	2S	13E	18, 19
468	AMC428597	SSX 26	2014-039344	2S	13E	18, 19
469	AMC428598	SSX 27	2014-039345	2S	13E	18, 19
470	AMC428599	SSX 28	2014-039346	2S	13E	17, 18, 19, 20
471	AMC428600	SSX 29	2014-039347	2S	13E	17, 20
472	AMC428601	SSX 30	2014-039348	2S	13E	17, 20
473	AMC428602	SSX 31	2014-039349	2S	13E	17, 20
474	AMC428603	SSX 32	2014-039350	2S	13E	17, 20
475	AMC428604	SSX 33	2014-039351	2S	13E	17, 20
476	AMC428605	SSX 34	2014-039352	2S	13E	17, 20
477	AMC428606	SSX 35	2014-039353	2S	13E	17, 20
478	AMC428607	SSX 36	2014-039354	2S	13E	17, 20
479	AMC428608	SSX 37	2014-039355	2S	12E	13
480	AMC428609	SSX 38	2014-039356	2S	12E	13
481	AMC428610	SSX 39	2014-039357	2S	12E	13
482	AMC428611	SSX 40	2014-039358	2S	12E	13
483	AMC428612	SSX 41	2014-039359	2S	12E	13
484	AMC428613	SSX 42	2014-039360	2S	12E	13, 24
485	AMC428614	SSX 43	2014-039361	2S	12E	24
486	AMC428615	SSX 44	2014-039362	2S	12E	23, 24
487	AMC428616	SSX 45	2014-039363	2S	12E	24
488	AMC428617	SSX 46	2014-039364	2S	12E	24
489	AMC428618	SSX 47	2014-039365	2S	12E	24
490	AMC428619	SSX 48	2014-039366	2S	12E	24
491	AMC428620	SSX 49	2014-039367	2S	12E	24
492	AMC428621	SSX 50	2014-039368	2S	12E	24
493	AMC428622	SSX 51	2014-039369	2S	12E	24
494	AMC428623	SSX 52	2014-039370	2S	12E	24
495	AMC428624	SSX 53	2014-039371	2S	12E; 13E	24; 19
496	AMC428625	SSX 54	2014-039372	2S	13E	19
497	AMC428626	SSX 55	2014-039373	2S	13E	19
498	AMC428627	SSX 56	2014-039374	2S	13E	19
499	AMC428628	SSX 57	2014-039375	2S	13E	19
500	AMC428629	SSX 58	2014-039376	2S	13E	19
501	AMC428630	SSX 59	2014-039377	2S	13E	19, 20
502	AMC428631	SSX 60	2014-039378	2S	13E	20
503	AMC428632	SSX 61	2014-039379	2S	13E	20
504	AMC428633	SSX 62	2014-039380	2S	13E	20

PHOENIX, ARIZONA

2015 JUL 21 P 3:03

RECEIVED

505	AMC428634	SSX 63	2014-039381	2S	13E	20
506	AMC428635	SSX 64	2014-039382	2S	13E	20
507	AMC428636	SSX 65	2014-039383	2S	13E	20
508	AMC428637	SSX 66	2014-039384	2S	13E	20
509	AMC428638	SSX 67	2014-039385	2S	13E	20
510	AMC428639	SSX 68	2014-039386	2S	12E	23, 24
511	AMC428640	SSX 69	2014-039387	2S	12E	24
512	AMC428641	SSX 70	2014-039388	2S	12E	24
513	AMC428642	SSX 71	2014-039389	2S	12E	24
514	AMC428643	SSX 72	2014-039390	2S	12E	24
515	AMC428644	SSX 73	2014-039391	2S	12E	24
516	AMC428645	SSX 74	2014-039392	2S	12E	24
517	AMC428646	SSX 75	2014-039393	2S	12E	24
518	AMC428647	SSX 76	2014-039394	2S	12E	24
519	AMC428648	SSX 77	2014-039395	2S	12E; 13E	24; 19
520	AMC428649	SSX 78	2014-039396	2S	13E	19
521	AMC428650	SSX 79	2014-039397	2S	13E	19
522	AMC428651	SSX 80	2014-039398	2S	13E	19
523	AMC428652	SSX 81	2014-039399	2S	13E	19
524	AMC428653	SSX 82	2014-039400	2S	13E	19
525	AMC428654	SSX 83	2014-039401	2S	13E	19, 20
526	AMC428655	SSX 84	2014-039402	2S	13E	20
527	AMC428656	SSX 85	2014-039403	2S	13E	20
528	AMC428657	SSX 86	2014-039404	2S	13E	20
529	AMC428658	SSX 87	2014-039405	2S	13E	20
530	AMC428659	SSX 88	2014-039406	2S	13E	20
531	AMC428660	SSX 89	2014-039407	2S	13E	20
532	AMC428661	SSX 90	2014-039408	2S	13E	20
533	AMC428662	SSX 91	2014-039409	2S	13E	20
534	AMC428663	SSX 92	2014-039410	2S	13E	23, 24; 25, 26
535	AMC428664	SSX 93	2014-039411	2S	12E	24, 25
536	AMC428665	SSX 94	2014-039412	2S	12E	24, 25
537	AMC428666	SSX 95	2014-039413	2S	12E	24, 25
538	AMC428667	SSX 96	2014-039414	2S	12E	24, 25
539	AMC428668	SSX 97	2014-039415	2S	12E	24, 25
540	AMC428669	SSX 98	2014-039416	2S	12E	24, 25
541	AMC428670	SSX 99	2014-039417	2S	12E	24, 25
542	AMC428671	SSX 100	2014-039418	2S	12E	24, 25
543	AMC428672	SSX 101	2014-039419	2S	12E; 13E	24, 25; 19, 30
544	AMC428673	SSX 102	2014-039420	2S	13E	19, 30
545	AMC428674	SSX 103	2014-039421	2S	13E	19, 30
546	AMC428675	SSX 104	2014-039422	2S	13E	19, 30
547	AMC428676	SSX 105	2014-039423	2S	13E	19, 30

PHOENIX, ARIZONA

2015 JUL 21 P 3:03

RECEIVED

548	AMC428677	SSX 106	2014-039424	2S	13E	19, 30
549	AMC428678	SSX 107	2014-039425	2S	13E	19, 20, 29, 30
550	AMC428679	SSX 108	2014-039426	2S	13E	20, 29
551	AMC428680	SSX 109	2014-039427	2S	13E	20, 29
552	AMC428681	SSX 110	2014-039428	2S	12E	26
553	AMC428682	SSX 111	2014-039429	2S	12E	26
554	AMC428683	SSX 112	2014-039430	2S	12E	26
555	AMC428684	SSX 113	2014-039431	2S	12E	26
556	AMC428685	SSX 114	2014-039432	2S	12E	26
557	AMC428686	SSX 115	2014-039433	2S	12E	26
558	AMC428687	SSX 116	2014-039434	2S	12E	25, 26
559	AMC428688	SSX 117	2014-039435	2S	12E	25
560	AMC428689	SSX 118	2014-039436	2S	12E	25
561	AMC428690	SSX 119	2014-039437	2S	12E	25
562	AMC428691	SSX 120	2014-039438	2S	12E	25
563	AMC428692	SSX 121	2014-039439	2S	12E	25
564	AMC428693	SSX 122	2014-039440	2S	12E	25
565	AMC428694	SSX 123	2014-039441	2S	12E	25
566	AMC428695	SSX 124	2014-039442	2S	12E	25
567	AMC428696	SSX 125	2014-039443	2S	12E; 13E	25; 30
568	AMC428697	SSX 126	2014-039444	2S	13E	30
569	AMC428698	SSX 127	2014-039445	2S	13E	30
570	AMC428699	SSX 128	2014-039446	2S	13E	30
571	AMC428700	SSX 129	2014-039447	2S	13E	30
572	AMC428701	SSX 130	2014-039448	2S	13E	30
573	AMC428702	SSX 131	2014-039449	2S	13E	29, 30
574	AMC428703	SSX 132	2014-039450	2S	13E	29
575	AMC428704	SSX 133	2014-039451	2S	13E	29
576	AMC428705	SSX 134	2014-039452	2S	12E	26
577	AMC428706	SSX 135	2014-039453	2S	12E	26
578	AMC428707	SSX 136	2014-039454	2S	12E	26
579	AMC428708	SSX 137	2014-039455	2S	12E	26
580	AMC428709	SSX 138	2014-039456	2S	12E	26
581	AMC428710	SSX 139	2014-039457	2S	12E	25, 26
582	AMC428711	SSX 140	2014-039458	2S	12E	25
583	AMC428712	SSX 141	2014-039459	2S	12E	25
584	AMC428713	SSX 142	2014-039460	2S	12E	25
585	AMC428714	SSX 143	2014-039461	2S	12E	25
586	AMC428715	SSX 144	2014-039462	2S	12E	25
587	AMC428716	SSX 145	2014-039463	2S	12E	25
588	AMC428717	SSX 146	2014-039464	2S	12E	25
589	AMC428718	SSX 147	2014-039465	2S	12E	25
590	AMC428719	SSX 148	2014-039466	2S	12E; 13E	25; 30

2015 JUL 21 P 3: 04  
 PROJECT ARIZONA

591	J AMC428720	SSX 149	2014-039467	2S	13E	30
592	AMC428721	SSX 150	2014-039468	2S	13E	30
593	AMC428722	SSX 151	2014-039469	2S	13E	30
594	AMC428723	SSX 152	2014-039470	2S	13E	30
595	AMC428724	SSX 153	2014-039471	2S	13E	30
596	AMC428725	SSX 154	2014-039472	2S	13E	29, 30
597	AMC428726	SSX 155	2014-039473	2S	13E	29
598	AMC428727	SSX 156	2014-039474	2S	13E	29
599	AMC428728	SSX 157	2014-039475	2S	12E	26, 27
600	AMC428729	SSX 158	2014-039476	2S	12E	26
601	AMC428730	SSX 159	2014-039477	2S	12E	26
602	AMC428731	SSX 160	2014-039478	2S	12E	26
603	AMC428732	SSX 161	2014-039479	2S	12E	26
604	AMC428733	SSX 162	2014-039480	2S	12E	26
605	AMC428734	SSX 163	2014-039481	2S	12E	26
606	AMC428735	SSX 164	2014-039482	2S	12E	26
607	AMC428736	SSX 165	2014-039483	2S	12E	26
608	AMC428737	SSX 166	2014-039484	2S	12E	25, 26
609	AMC428738	SSX 167	2014-039485	2S	12E	25
610	AMC428739	SSX 168	2014-039486	2S	12E	25
611	AMC428740	SSX 169	2014-039487	2S	12E	25
612	AMC428741	SSX 170	2014-039488	2S	12E	25
613	AMC428742	SSX 171	2014-039489	2S	12E	25
614	AMC428743	SSX 172	2014-039490	2S	12E	25
615	AMC428744	SSX 173	2014-039491	2S	12E	25
616	AMC428745	SSX 174	2014-039492	2S	12E	25
617	AMC428746	SSX 175	2014-039493	2S	12E; 13E	25; 30
618	AMC428747	SSX 176	2014-039494	2S	13E	30
619	AMC428748	SSX 177	2014-039495	2S	13E	30
620	AMC428749	SSX 178	2014-039496	2S	13E	30
621	AMC428750	SSX 179	2014-039497	2S	13E	30
622	AMC428751	SSX 180	2014-039498	2S	13E	30
623	AMC428752	SSX 181	2014-039499	2S	13E	29, 30
624	AMC428753	SSX 182	2014-039500	2S	13E	29
625	AMC428754	SSX 183	2014-039501	2S	13E	29
626	AMC428755	SSX 184	2014-039502	2S	12E	26, 27
627	L AMC428756	SSX 185	2014-039503	2S	13E	26
628	T AMC430142	SSX 184B	2014-072345; 2015-006234	2S	12E	12
629	AMC430143	SSX 185B	2014-072346; 2015-006235	2S	12E	12
630	AMC430144	SSX 186	2014-072347	2S	12E	12
631	AMC430145	SSX 187	2014-072348	2S	12E	12, 13
632	AMC430146	SSX 188	2014-072349	2S	12E	12, 13
633	L AMC430147	SSX 189	2014-072350	2S	12E	12, 13

2015 JUL 21 P 3:04  
 PHOENIX, ARIZONA  
 RECEIVED  
 ELM A. ... OFFICE

634	AMC430148	SSX 190	2014-072351	2S	12E	12, 13
635	AMC430149	SSX 191	2014-072352	2S	12E	12, 13
636	AMC430150	SSX 192	2014-072353	2S	12E	12, 13
637	AMC430151	SSX 193	2014-072354	2S	12E	12, 13
638	AMC430152	SSX 194	2014-072355	2S	12E	12, 13
639	AMC430153	SSX 195	2014-072356	2S	12E, 13E	12; 7
640	AMC430154	SSX 196	2014-072357	2S	12E, 13E	12; 7
641	AMC430155	SSX 197	2014-072358	2S	12E, 13E	12, 13; 7, 18
642	AMC430156	SSX 198	2014-072359	2S	12E	13
643	AMC430157	SSX 199	2014-072360	2S	12E	13
644	AMC430158	SSX 200	2014-072361	2S	12E	13
645	AMC430159	SSX 201	2014-072362	2S	12E	13, 14
646	AMC430160	SSX 202	2014-072363	2S	12E	13
647	AMC430161	SSX 203	2014-072364	2S	12E	13
648	AMC430162	SSX 204	2014-072365	2S	12E	13
649	AMC430163	SSX 205	2014-072366	2S	12E	13
650	AMC430164	SSX 206	2014-072367	2S	12E	13
651	AMC430165	SSX 207	2014-072368	2S	12E	13
652	AMC430166	SSX 208	2014-072369	2S	12E, 13E	13; 18
653	AMC430167	SSX 209	2014-072370	2S	13E	18
654	AMC430168	SSX 210	2014-072371	2S	13E	18
655	AMC430169	SSX 211	2014-072372	2S	13E	18
656	AMC430170	SSX 212	2014-072373	2S	13E	18
657	AMC430171	SSX 213	2014-072374	2S	13E	18
658	AMC430139	SSX-A	2014-072342	2S	12E	11, 12
659	AMC430140	SSX-B	2014-072343	2S	12E	11, 12, 13, 14
660	AMC430141	SSX-C	2014-072344	2S	12E	14
661	AMC430583	MFR 1	2015-014223	2S	12E	6
662	AMC430584	MFR 2	2015-014224	1S; 2S	12E	33; 5
663	AMC430585	MFR 3	2015-014225	1S; 2S	12E	33, 34; 4, 5
664	AMC430586	MFR 4	2015-014226	1S; 2S	12E	34; 4
665	AMC430587	MFR 5	2015-014227	1S; 2S	12E	34; 4
666	AMC430588	MFR 6	2015-014228	1S	12E	34
667	AMC430589	MFR 7	2015-014229	2S	12E	4, 5
668	AMC430590	MFR 8	2015-014230	2S	12E	4, 5, 8
669	AMC430591	MFR 9	2015-014231	2S	12E	4, 5, 8

2015 JUL 21 P 3:04  
 BRONCO CREEK  
 OFFICE



Carouso/Sparks Optioned Unpatented Lode Mining Claims:

Claim Count	BLM Serial No	Claim Name	County Recorder Data			Twn	Rng	Sec
			Fee #/ Doc ID#	Book	Page			
1	AMC308105	NEW BONANZA NO 157	1990-022087	1696	667	1S	12E	33
2	AMC308106	NEW BONANZA NO 158	1990-022088	1696	669	1S	12E	33
3	AMC308107	NEW BONANZA NO 159	1990-022089	1696	671	1S	12E	33
4	AMC308108	NEW BONANZA NO 160	1990-022090	1696	673	1S	12E	33, 34
5	AMC308109	NEW BONANZA NO 161	1990-022091	1696	675	1S	12E	34
6	AMC308110	NEW BONANZA NO 176	1990-022092	1696	677	1S	12E	34
7	AMC308114	NEW BONANZA NO 185	1990-022097	1696	687	1S	12E	33
8	AMC308115	NEW BONANZA NO 186	1990-022098	1696	689	1S	12E	33
9	AMC308116	NEW BONANZA NO 187	1990-022099	1696	691	1S	12E	33
10	AMC308117	NEW BONANZA NO 188	1990-022100	1696	693	1S	12E	33, 34
11	AMC308118	NEW BONANZA NO 189	1990-022101	1696	695	1S	12E	34
12	AMC308119	NEW BONANZA NO 190	1990-022102	1696	697	1S	12E	34
13	AMC308120	NEW BONANZA NO 191	1990-022103	1696	699	1S	12E	34
14	AMC308121	NEW BONANZA NO 192	1990-022093	1696	679	1S	12E	34

-----

Total Bronco Creek Owned Claims      669

Total Carouso/Sparks Owned Claims      14

TOTAL CLAIMS THIS EXHIBIT A              683

RECEIVED  
 CLM OFFICE  
 2015 JUL 21 P 3:04  
 PHOENIX, ARIZONA

**United States Department of the Interior  
Bureau of Land Management  
LANDS/RECREATION & PLANNING  
ONE N CENTRAL AVE  
PHOENIX, AZ 85004 -2203  
Phone: 602-417-9200**

Receipt

No: 3347988

<b>Transaction #:</b> 3445798	
<b>Date of Transaction:</b> 07/22/2015	
<b>CUSTOMER:</b>	
KENNECOTT EXPLORATION CO 224 N 2200 W SALT LAKE CITY, UT 84116-2955 US	

LINE #	QTY	DESCRIPTION	REMARKS	UNIT PRICE	TOTAL
1	1.00	LOCATABLE MINERALS / MINING CLAIMS- NOT NEW-UNADJUD, ONE AUTH NO. ONLY / MINING CLAIM MONEY RECEIVED <b>CASES: AMC391101/\$105865.00</b>	MAINT 2016/683	- n/a -	105865.00
<b>TOTAL:</b>					<b>\$105,865.00</b>

PAYMENT INFORMATION			
1	AMOUNT:	105865.00	POSTMARKED: 07/16/2015
	TYPE:	CHECK	RECEIVED: 07/21/2015
	CHECK NO:	0080000930	
	NAME:	KENNECOTT EXPLORATION COMPANY 224 N 2200 W SALT LAKE CITY UT 84116-2955 US	

REMARKS

This receipt was generated by the automated BLM Collections and Billing System and is a paper representation of a portion of the official electronic record contained therein.

ENTERED  
JUL 29 2015  
BY: *RAM*

Kennecott Exploration Company  
224 North 2200 West  
Salt Lake City, Utah 84116  
USA

**RioTinto**

Kennecott Exploration Company  
224 North 2200 West  
Salt Lake City, Utah 84116  
USA

**Arizona State Office  
Bureau of Land Management  
One North Central, Suite 800  
Phoenix, AZ 85004-4427**

PLACE STICKER AT TOP OF ENVELOPE TO THE RIGHT  
OF THE RETURN ADDRESS. FOLD AT DOTTED LINE  
**CERTIFIED MAIL™**




7013 2250 0000 3384 6262

RECEIVED  
BLM AZ STATE OFFICE

2015 JUL 21 P 2:56

PHOENIX, ARIZONA



**NOTICE!!**

**These documents have been scanned!**

**Do not place un-scanned documents beneath this notice!**

**Do not remove this notice from this file!**

GPO Jacket No. 560-102  
Print Order 61540  
Rise Business Services, LLC  
Job=AZ15 5/9/2019



Box Number= AZ15028



Claim Begin-End: AMC430583-AMC430591

5 Miscellaneous



AZ15028-1

AMC430583-AMC430889



Bronco Creek Exploration Inc.  
1815 East Winsett Street  
Tucson, Arizona 85719-6547

(520) 624-4153  
Fax: (520) 624-4192  
www.broncocreek.com

March 6, 2015

After recording, return to:  
Bronco Creek Exploration, Inc.  
Attention: Chelsea Kreiner  
1815 East Winsett Street  
Tucson, AZ 85719-6547

Bureau of Land Management  
One North Central Avenue, Suite 800  
Phoenix, AZ 85004-4427  
(602) 417-9200

Attn: Mining Claims

Please accept the following documents enclosed on behalf of the claimant, Bronco Creek Exploration, Inc., of 1815 East Winsett Street, Tucson, Arizona 85719:

- New Claim Location documents for 9 claims (MFR 1-9) located in Pinal County, Arizona on February 10, 2015
- Check #2445 totaling \$1,908 to cover the new claim filing fees of \$212 per claim for the 9 unpatented lode mining claims

If there are any questions or problems, please contact me at (520) 624-4153, [ckreiner@broncocreek.com](mailto:ckreiner@broncocreek.com) or at the address above. Thank you very much for your assistance.

Sincerely,

A handwritten signature in cursive script that reads "Chelsea Kreiner".

Chelsea Kreiner  
Land & Permitting Manager

AMC 430583

2015 MAR -9 P 2:42  
FBI - TUCSON, ARIZONA



**NOTICE!!**

**These documents have been scanned!**

**Do not place un-scanned documents beneath this notice!**

**Do not remove this notice from this file!**

GPO Jacket No. 560-102  
Print Order 61540  
Rise Business Services, LLC  
Job=AZ15 5/9/2019



Box Number= AZ15028



Claim Begin-End: AMC430583-AMC430591

6 Location Notices-Amendments and Supporting Documents



AZ15028-1 AMC430583-AMC430889

**MINING CLAIM STATUS REPORT**

Data Entered: 03/16/15 RAM

MTP Checked By: 03/16/15 RAM  
GEO Checked By: 03/16/15 RAM

LEAD SERIAL NUMBER: AMC 430583 thru AMC 430591

**NUMBER OF CLAIMS & TYPE:**

9 LODE  
\_\_\_\_ PLACER  
\_\_\_\_ ASSOCIATION PLACER  
\_\_\_\_ MILL SITE  
\_\_\_\_ TUNNEL SITE

**CHARGES:**

Location Fee @ \$37 = \$ 333.00  
Processing Fee @ \$20 = \$ 180.00  
Maintenance Fee @ \$155 = \$ 1395.00  
Add'l Maint Fee for Assoc Placer = \$ \_\_\_\_\_

**SUBTOTAL** \$ 1908.00

TOTAL ACREAGE: N/A Per Claim  
(Placer Only)

Other Fees \$ \_\_\_\_\_

Other Fees \$ \_\_\_\_\_

NUMBER OF LOCATORS: 1

**TOTAL** \$ 1908.00

DOCUMENTS RECEIVED VIA : Over-the-Counter [ ] Mail [  ] **TIMELY FILED:** Yes [  ] No [ ]

LEGAL DESCRIPTION: T 1S R 12E SEC 33, 34  
T 2S R 12E SEC 5, 6, 4, 8  
T \_\_\_\_\_ R \_\_\_\_\_ SEC \_\_\_\_\_  
T \_\_\_\_\_ R \_\_\_\_\_ SEC \_\_\_\_\_  
T \_\_\_\_\_ R \_\_\_\_\_ SEC \_\_\_\_\_

BLM [ ] FOREST SERVICE [ ] \_\_\_\_\_ SUBJ TO PL 359: Yes [ ] No [ ]  
WILDERNESS AREA [ ] \_\_\_\_\_

SPLIT ESTATE: N/A [ ] SX [ ] PX [ ] OTHER [ ] \_\_\_\_\_  
SRHA [ ] Was proper Notice filed if located on SHRA Land? Yes [ ] No [ ]

RECONVEYED MINERALS ON BLM LAND REQUIRE OPENING ORDER FROM 1944 TO 1993:  
Open to Entry On \_\_\_\_\_ N/A [ ]

COMMENTS/STATUS: VOID [ ] PARTIALLY VOID [ ] PVT MINERALS [ ] WITHDRAWN LANDS [ ]  
OTHER [ ] \_\_\_\_\_

[ ] Claimant acknowledges that portions of the following claim(s) site(s) may be void or voidable.

Printed Name of Claimant \_\_\_\_\_ Signature of Claimant \_\_\_\_\_

\*\*\*\*\*FINAL ADJUDICATION\*\*\*\*\*

DATE 8/31/15 INITIALS RB

AMC 430583

When recorded, please return to:  
Bronco Creek Exploration  
1815 E. Winsett St.  
Tucson, AZ 85719

## LOCATION NOTICE FOR LODE MINING CLAIM

NOTICE IS HEREBY GIVEN that the **MFR 1**  
lode mining claim has been located by:  
**Bronco Creek Exploration, Inc.**  
**1815 E. Winsett St., Tucson, Arizona 85719.**

The general course of this claim is **east - west** and it is situated in **Pinal County**, Arizona. This claim is **100** feet in width and **1,200** feet in length. This claim runs from the location monument on which this location notice is posted approximately **875** feet in a **east** direction to the **east** end line and **325** feet in a **west** direction to the **west** end line. This claim is marked by six monuments, one at each corner and one at the center of each end line of the claim.

The location monument on which this notice is posted is situated within Section 6, Township 2S, Range 12E, Gila Salt River Base and Meridian, Arizona and this claim encompasses portions of the following quarter section (s), section (s), Township (s) and Range (s):

**SE ¼ Sec. 6, T 2S, R 12E,**  
Gila Salt River Base and Meridian, Arizona.

The locality of this claim with reference to some natural object or permanent monument and additional information (if any) concerning its locality are as follows: The northwest corner of the claim is approximately:  
**3,881** feet south and **7,765** feet west of the surveyed northwest corner section marker of Sec. 4, T 2S, R 12E.

DATED AND POSTED on the ground this 10<sup>th</sup> day of February, 2015.

LOCATOR (s) \_\_\_\_\_

Agent for: Bronco Creek Exploration, Inc.

AMC 430583

RECORDED  
2015 MAR - 9 P 2:42  
PINAL COUNTY, ARIZONA

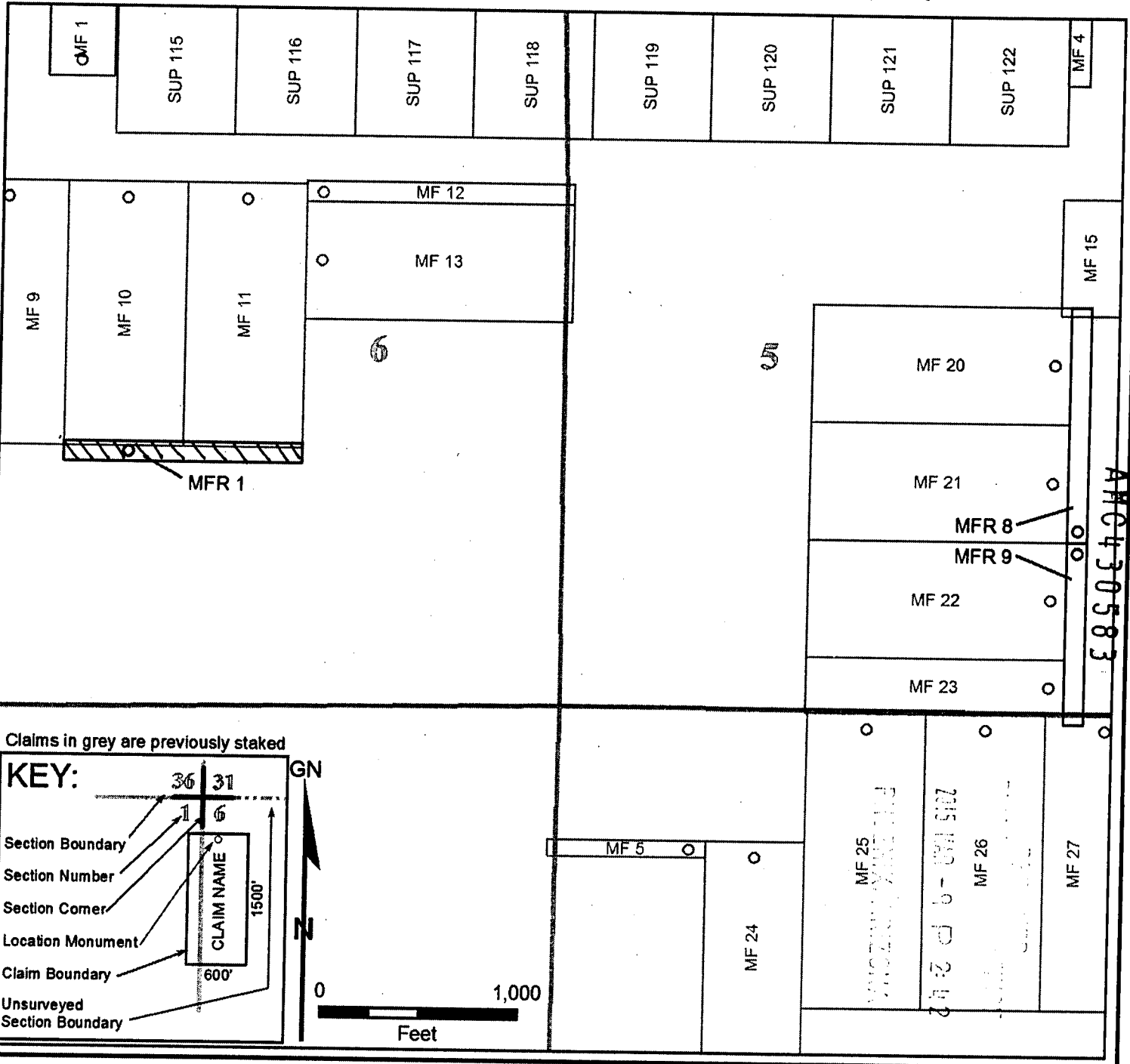


# Lode Mining Claim Map

## Map of the MFR 1 Lode Claim

Map prepared from an actual field survey of said Lode Claim and attached to and hereby made a part of the Location Notice

1. Name and address of Locator of Claim: Bronco Creek Exploration Inc., 1815 E Winsett St., Tucson, AZ 85719
2. The Lode Mining Claim is located in section 6, T 2S, R 12E, Gila and Salt River Base and Meridian, Pinal County, Arizona.
3. The corner, center-line, and location monuments are made up of 2" x 2" x 5' wooden posts marked with metal tags.
4. This claim is 1200' long and 100' wide.
5. The northwest corner of this claim is approximately 3,881 feet south and 7,765 feet west of the surveyed northwest corner section marker of Sec. 4, T 2S, R 12E, Gila and Salt River Base and Meridian. Bearings and distance are grid north.



When recorded, please return to:  
Bronco Creek Exploration  
1815 E. Winsett St.  
Tucson, AZ 85719

### LOCATION NOTICE FOR LODE MINING CLAIM

NOTICE IS HEREBY GIVEN that the **MFR 2**  
lode mining claim has been located by:  
**Bronco Creek Exploration, Inc.**  
**1815 E. Winsett St., Tucson, Arizona 85719.**

The general course of this claim is **east - west** and it is situated in **Pinal County**,  
Arizona. This claim is **120** feet in width and **1,500** feet in length. This claim runs from the  
location monument on which this location notice is posted approximately **10** feet in a  
**east** direction to the **east** end line and **1,490** feet in a **west** direction to the **west** end  
line. This claim is marked by six monuments, one at each corner and one at the center  
of each end line of the claim.


The location monument on which this notice is posted is situated within **Section 33**,  
**Township 1S**, **Range 12E**, **Gila Salt River Base and Meridian**, Arizona and this claim  
encompasses portions of the following quarter section (s), section (s), Township (s) and  
Range (s):

**SE ¼ Sec. 33, T 1S, R 12E, and NE ¼ Sec. 5, T 2S, R 12E** ,  
Gila Salt River Base and Meridian, Arizona.

The locality of this claim with reference to some natural object or permanent monument  
and additional information (if any) concerning its locality are as follows: The northwest  
corner of the claim is approximately:  
**88** feet north and **1,533** feet west of the northwest corner section marker of **Sec. 4, T 2S,**  
**R 12E.**

DATED AND POSTED on the ground this 10<sup>th</sup> day of February, 2015.

LOCATOR (s) \_\_\_\_\_

  
Agent for: Bronco Creek Exploration, Inc.

AMC430584

2015 MAR -9 P. 2: 2

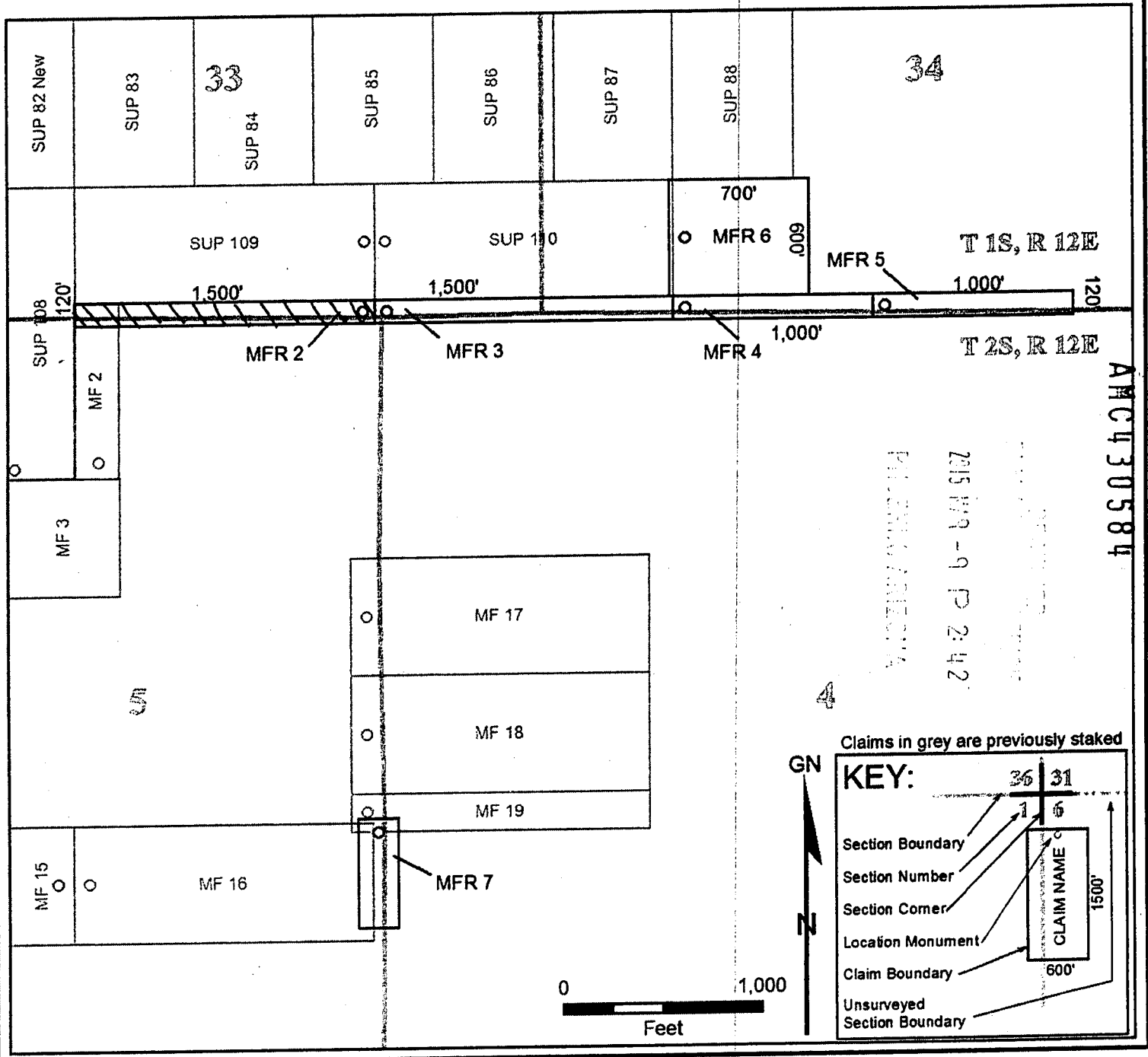
PHOENIX, AZ

# Lode Mining Claim Map

## Map of the MFR 2 Lode Claim

Map prepared from an actual field survey of said Lode Claim and attached to and hereby made a part of the Location Notice

1. Name and address of Locator of Claim: Bronco Creek Exploration Inc., 1815 E Winsett St., Tucson, AZ 85719
2. The Lode Mining Claim is located in section(s) 33, T 1S, R 12E, and section(s) 5 T 2S, R 12E, Gila and Salt River Base and Meridian, Pinal County, Arizona.
3. The corner, center-line, and location monuments are made up of 2" x 2" x 5' wooden posts marked with metal tags.
4. This claim is 1,500' long and 600' wide unless otherwise noted.
5. The northwest corner of claim MFR 2 is approximately 88 feet north and 1,533 feet west of the surveyed northwest corner section marker of Sec. 4, T 2S, R 12E, Gila and Salt River Base and Meridian. Bearings and distance are grid north.



Claims in grey are previously staked

**KEY:**

Section Boundary	Section Number	Section Corner	Location Monument	Claim Boundary	Unsurveyed Section Boundary
------------------	----------------	----------------	-------------------	----------------	-----------------------------

Diagram illustrating claim boundaries and section numbers (36, 31, 1, 6) with dimensions (600', 1000').

When recorded, please return to:  
Bronco Creek Exploration  
1815 E. Winsett St.  
Tucson, AZ 85719

## LOCATION NOTICE FOR LODE MINING CLAIM

NOTICE IS HEREBY GIVEN that the **MFR 3**  
lode mining claim has been located by:  
**Bronco Creek Exploration, Inc.**  
**1815 E. Winsett St., Tucson, Arizona 85719.**

The general course of this claim is **east - west** and it is situated in **Pinal County**, Arizona. This claim is **120** feet in width and **1,500** feet in length. This claim runs from the location monument on which this location notice is posted approximately **1,490** feet in a **east** direction to the **east** end line and **10** feet in a **west** direction to the **west** end line. This claim is marked by six monuments, one at each corner and one at the center of each end line of the claim.

The location monument on which this notice is posted is situated within **Section 33**, **Township 1S**, **Range 12E**, **Gila Salt River Base and Meridian**, Arizona and this claim encompasses portions of the following quarter section (s), section (s), Township (s) and Range (s):

**SE ¼ Sec. 33, SW ¼ Sec. 34, T 1S, R 12E and NE ¼ Sec. 5, NW ¼ Sec. 4, T 2S, R 12E**  
Gila Salt River Base and Meridian, Arizona.

The locality of this claim with reference to some natural object or permanent monument and additional information (if any) concerning its locality are as follows: The northwest corner of the claim is approximately:  
**88** feet north and **33** feet west of the northwest corner section marker of **Sec. 4, T 2S, R 12E**.

DATED AND POSTED on the ground this 10<sup>th</sup> day of February, 2015.

LOCATOR (S) \_\_\_\_\_

Agent for: Bronco Creek Exploration, Inc.

Form MCF100  
Revised July 2005

AMC430585

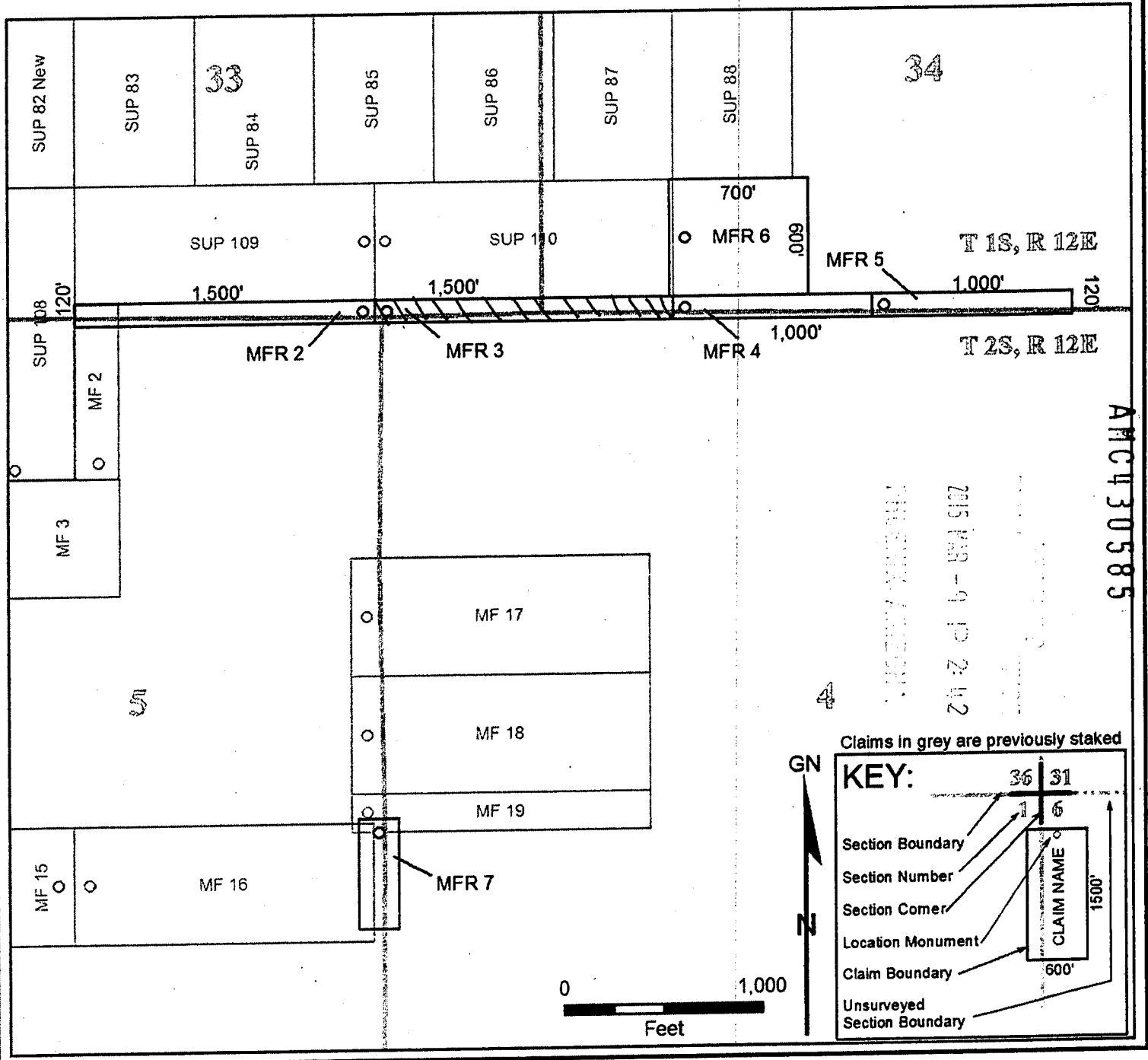
2015 FEB -9 P 2:42

# Lode Mining Claim Map

## Map of the MFR 3 Lode Claim

Map prepared from an actual field survey of said Lode Claim and attached to and hereby made a part of the Location Notice

1. Name and address of Locator of Claim: Bronco Creek Exploration Inc., 1815 E Winsett St., Tucson, AZ 85719
2. The Lode Mining Claim is located in section(s) 33, 34 T 1S, R 12E, and section(s) 4, 5 T 2S, R 12E, Gila and Salt River Base and Meridian, Pinal County, Arizona.
3. The corner, center-line, and location monuments are made up of 2" x 2" x 5' wooden posts marked with metal tags.
4. This claim is 1,500' long and 600' wide unless otherwise noted.
5. The northwest corner of claim MFR 2 is approximately 88 feet north and 1,533 feet west of the surveyed northwest corner section marker of Sec. 4, T 2S, R 12E, Gila and Salt River Base and Meridian. Bearings and distance are grid north.



ATC 430585

BRONCO CREEK EXPLORATION  
1815 E WINSETT ST.  
TUCSON, ARIZONA 85719

When recorded, please return to:  
Bronco Creek Exploration  
1815 E. Winsett St.  
Tucson, AZ 85719

**LOCATION NOTICE FOR  
LODE MINING CLAIM**

NOTICE IS HEREBY GIVEN that the **MFR 4**  
lode mining claim has been located by:  
**Bronco Creek Exploration, Inc.**  
**1815 E. Winsett St., Tucson, Arizona 85719.**

The general course of this claim is **east - west** and it is situated in **Pinal County, Arizona**. This claim is **120** feet in width and **1,000** feet in length. This claim runs from the location monument on which this location notice is posted approximately **990** feet in a **east** direction to the **east** end line and **10** feet in a **west** direction to the **west** end line. This claim is marked by six monuments, one at each corner and one at the center of each end line of the claim.

The location monument on which this notice is posted is situated within **Section 34, Township 1S, Range 12E, Gila Salt River Base and Meridian, Arizona** and this claim encompasses portions of the following quarter section (s), section (s), Township (s) and Range (s):

**SW ¼ Sec. 34, T 1S, R 12E and NW ¼ Sec. 4, T 2S, R 12E ,**  
Gila Salt River Base and Meridian, Arizona.

The locality of this claim with reference to some natural object or permanent monument and additional information (if any) concerning its locality are as follows: The northwest corner of the claim is approximately:  
**88** feet north and **1,467** feet east of the northwest corner section marker of **Sec. 4, T 2S, R 12E.**

DATED AND POSTED on the ground this 10<sup>th</sup> day of February, 2015.

LOCATOR (s) \_\_\_\_\_

Agent for: Bronco Creek Exploration, Inc.

RECORDED  
2015 FEB - 9 P 2:42  
PINAL COUNTY, ARIZONA

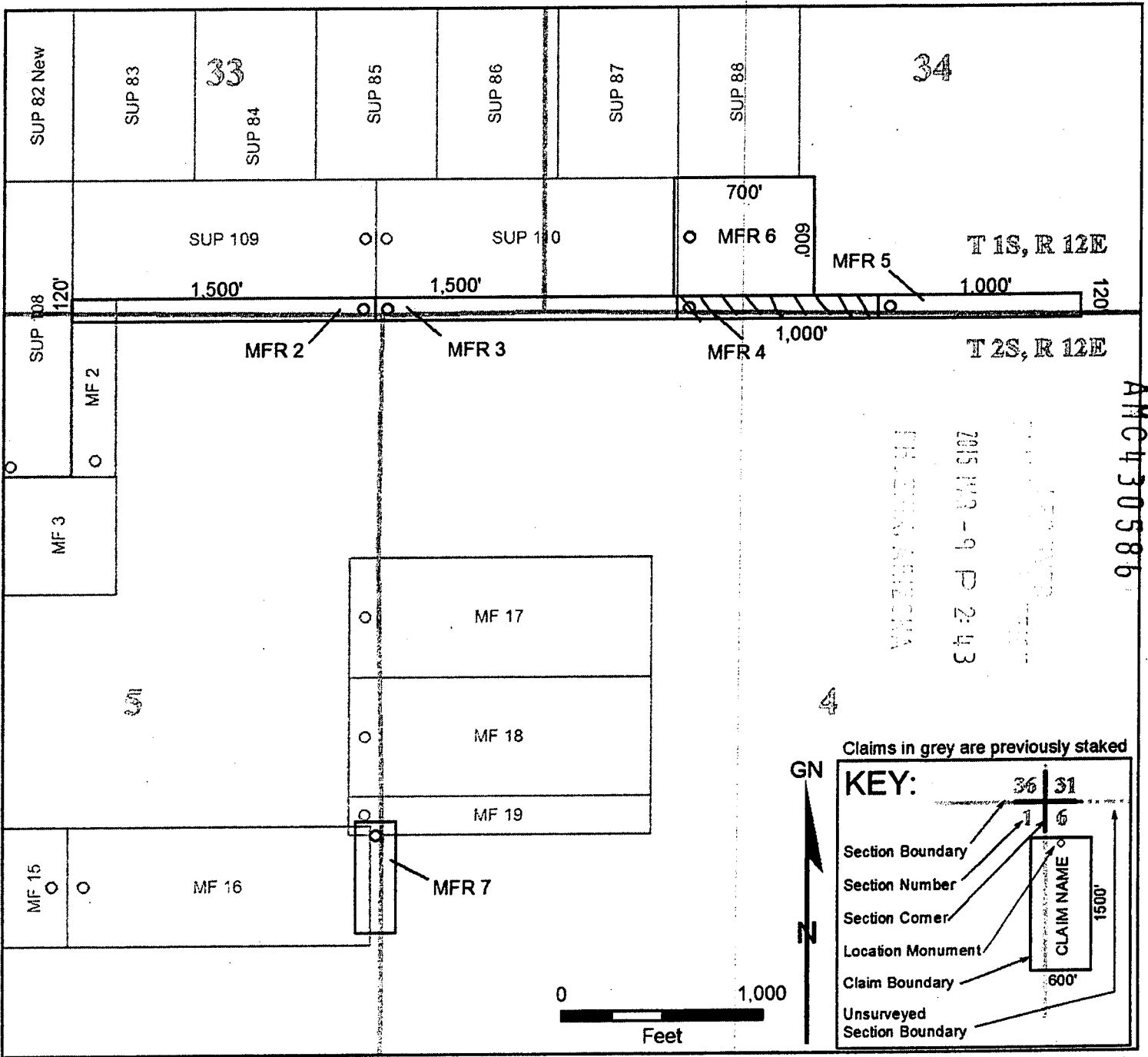
AMC430586

# Lode Mining Claim Map

## Map of the MFR 4 Lode Claim

Map prepared from an actual field survey of said Lode Claim and attached to and hereby made a part of the Location Notice

1. Name and address of Locator of Claim: Bronco Creek Exploration Inc., 1815 E Winsett St., Tucson, AZ 85719
2. The Lode Mining Claim is located in section(s) 34, T 1S, R 12E, and section(s) 4 T 2S, R 12E, Gila and Salt River Base and Meridian, Pinal County, Arizona.
3. The corner, center-line, and location monuments are made up of 2" x 2" x 5' wooden posts marked with metal tags.
4. This claim is 1,500' long and 600' wide unless otherwise noted.
5. The northwest corner of claim MFR 2 is approximately 88 feet north and 1,533 feet west of the surveyed northwest corner section marker of Sec. 4, T 2S, R 12E, Gila and Salt River Base and Meridian. Bearings and distance are grid north.



Claims in grey are previously staked

**KEY:**

Section Boundary	36	31
Section Number	1	6
Section Corner	CLAIM NAME	
Location Monument	1,000'	
Claim Boundary	600'	
Unsurveyed Section Boundary		

When recorded, please return to:  
Bronco Creek Exploration  
1815 E. Winsett St.  
Tucson, AZ 85719

**LOCATION NOTICE FOR  
LODE MINING CLAIM**

NOTICE IS HEREBY GIVEN that the **MFR 5**  
lode mining claim has been located by:  
**Bronco Creek Exploration, Inc.**  
**1815 E. Winsett St., Tucson, Arizona 85719.**

The general course of this claim is **east - west** and it is situated in **Pinal County, Arizona**. This claim is **120** feet in width and **1,000** feet in length. This claim runs from the location monument on which this location notice is posted approximately **990** feet in a **east** direction to the **east** end line and **10** feet in a **west** direction to the **west** end line. This claim is marked by six monuments, one at each corner and one at the center of each end line of the claim.

The location monument on which this notice is posted is situated within **Section 34, Township 1S, Range 12E, Gila Salt River Base and Meridian, Arizona** and this claim encompasses portions of the following quarter section (s), section (s), Township (s) and Range (s):

**SW ¼, SE ¼ Sec. 34, T 1S, R 12E and NW ¼, NE ¼ Sec. 4, T 2S, R 12E ,**  
Gila Salt River Base and Meridian, Arizona.

The locality of this claim with reference to some natural object or permanent monument and additional information (if any) concerning its locality are as follows: The northwest corner of the claim is approximately:  
**88** feet north and **2,467** feet east of the northwest corner section marker of **Sec. 4, T 2S, R 12E.**

DATED AND POSTED on the ground this 10<sup>th</sup> day of February, 2015.

LOCATOR (s) \_\_\_\_\_

Agent for: Bronco Creek Exploration, Inc.

PHOENIX, ARIZONA

2015 MAR -9 P 2:43

AMC430587

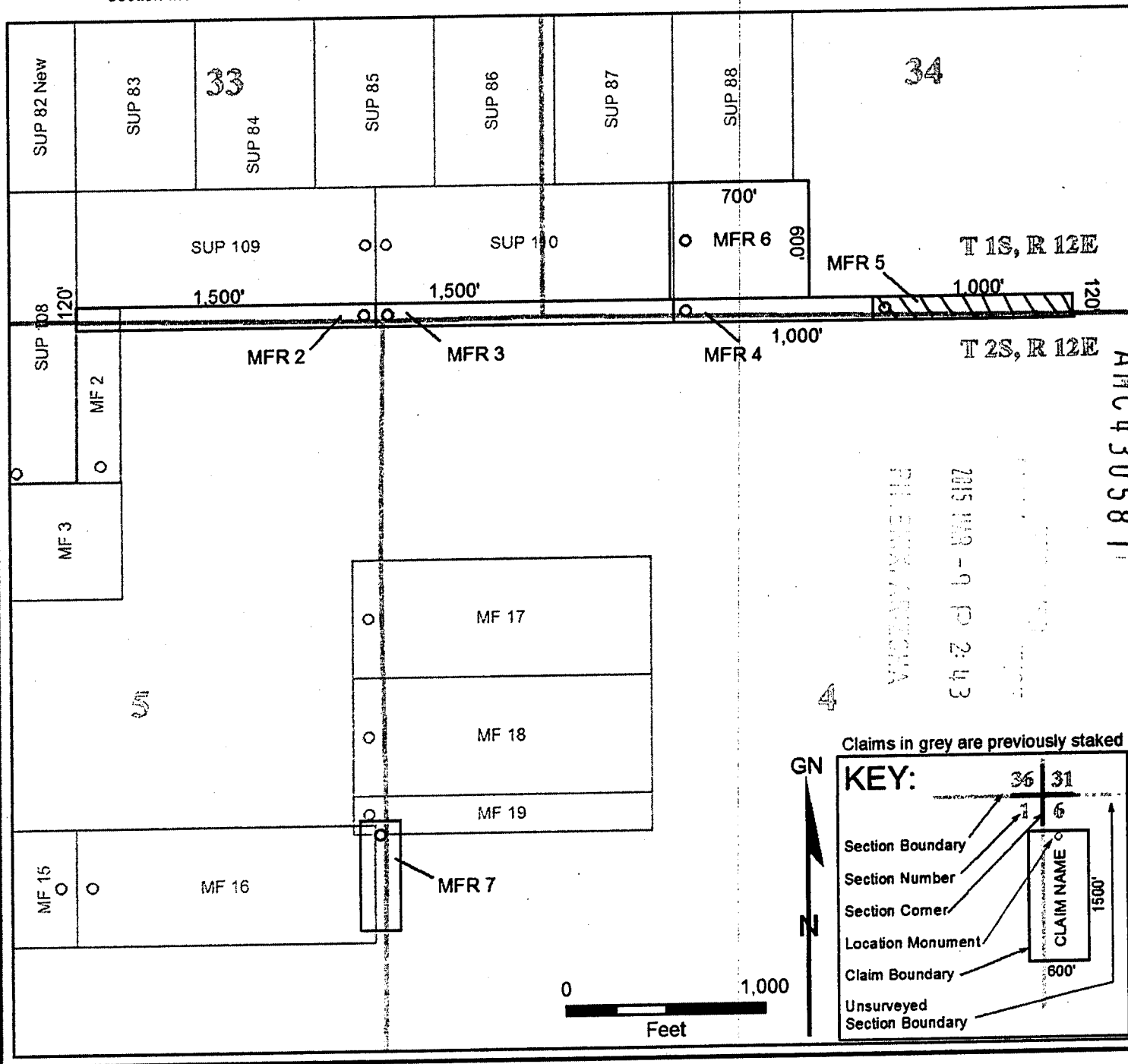


# Lode Mining Claim Map

## Map of the MFR 5 Lode Claim

Map prepared from an actual field survey of said Lode Claim and attached to and hereby made a part of the Location Notice

1. Name and address of Locator of Claim: Bronco Creek Exploration Inc., 1815 E Winsett St., Tucson, AZ 85719
2. The Lode Mining Claim is located in section(s) 34, T 1S, R 12E, and section(s) 4 T 2S, R 12E, Gila and Salt River Base and Meridian, Pinal County, Arizona.
3. The corner, center-line, and location monuments are made up of 2" x 2" x 5' wooden posts marked with metal tags.
4. This claim is 1,500' long and 600' wide unless otherwise noted.
5. The northwest corner of claim MFR 2 is approximately 88 feet north and 1,533 feet west of the surveyed northwest corner section marker of Sec. 4, T 2S, R 12E, Gila and Salt River Base and Meridian. Bearings and distance are grid north.



When recorded, please return to:  
Bronco Creek Exploration  
1815 E. Winsett St.  
Tucson, AZ 85719

**LOCATION NOTICE FOR  
LODE MINING CLAIM**

NOTICE IS HEREBY GIVEN that the **MFR 6**  
lode mining claim has been located by:  
**Bronco Creek Exploration, Inc.**  
**1815 E. Winsett St., Tucson, Arizona 85719.**

PHOENIX, ARIZONA  
2015 FEB - 9 P 2:43

The general course of this claim is **east - west** and it is situated in **Pinal County, Arizona**. This claim is **600** feet in width and **700** feet in length. This claim runs from the location monument on which this location notice is posted approximately **670** feet in a **east** direction to the **east** end line and **30** feet in a **west** direction to the **west** end line. This claim is marked by six monuments, one at each corner and one at the center of each end line of the claim.

The location monument on which this notice is posted is situated within **Section 34, Township 1S, Range 12E, Gila Salt River Base and Meridian, Arizona** and this claim encompasses portions of the following quarter section (s), section (s), Township (s) and Range (s):

**SW ¼ Sec. 34, T 1S, R 12E,**

Gila Salt River Base and Meridian, Arizona.

The locality of this claim with reference to some natural object or permanent monument and additional information (if any) concerning its locality are as follows: The northwest corner of the claim is approximately:

**688** feet north and **1,447** feet east of the northwest corner section marker of **Sec. 4, T 2S, R 12E.**

DATED AND POSTED on the ground this 10<sup>th</sup> day of February, 2015.

LOCATOR (s) \_\_\_\_\_

  
Agent for: Bronco Creek Exploration, Inc.

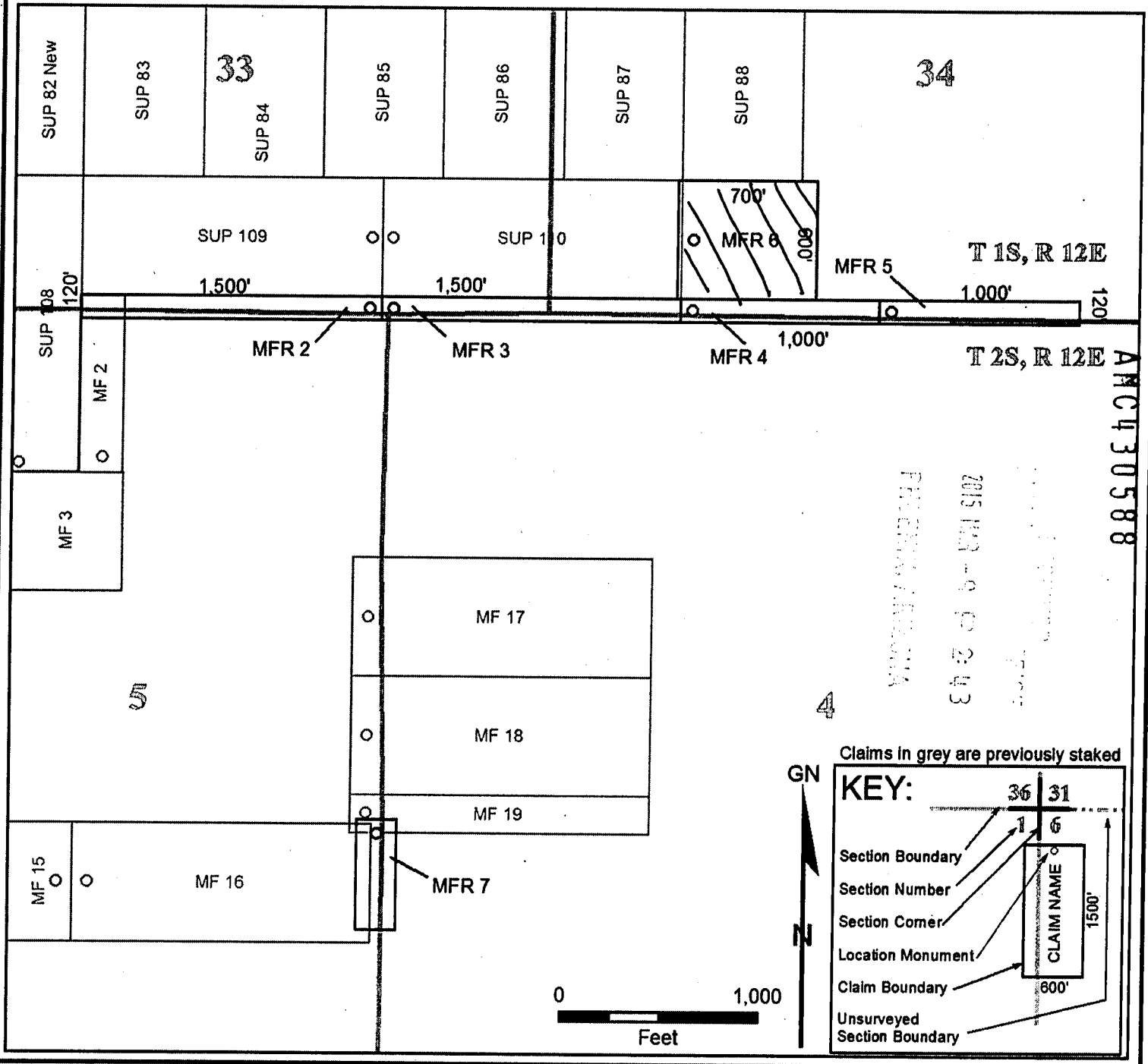
AMC430588

# Lode Mining Claim Map

## Map of the MFR 6 Lode Claim

Map prepared from an actual field survey of said Lode Claim and attached to and hereby made a part of the Location Notice

1. Name and address of Locator of Claim: Bronco Creek Exploration Inc., 1815 E Winsett St., Tucson, AZ 85719
2. The Lode Mining Claim is located in section(s) 34, T 1S, R 12E, and section(s) \_\_\_\_\_ T 2S, R 12E, Gila and Salt River Base and Meridian, Pinal County, Arizona.
3. The corner, center-line, and location monuments are made up of 2" x 2" x 5' wooden posts marked with metal tags.
4. This claim is 1,500' long and 600' wide unless otherwise noted.
5. The northwest corner of claim MFR 2 is approximately 88 feet north and 1,533 feet west of the surveyed northwest corner section marker of Sec. 4, T 2S, R 12E, Gila and Salt River Base and Meridian. Bearings and distance are grid north.





OFFICIAL RECORDS OF  
PINAL COUNTY RECORDER  
VIRGINIA ROSS

When recorded, please return to:  
Bronco Creek Exploration  
1815 E. Winsett St.  
Tucson, AZ 85719

DATE/TIME: 09/21/2015 1105  
FEE: \$10.00  
PAGES: 2  
FEE NUMBER: 2015-060880



**AMENDED LOCATION NOTICE  
FOR LODE MINING CLAIM**

NOTICE IS HEREBY GIVEN that the **MFR 7**  
lode mining claim has been located by:  
**Bronco Creek Exploration, Inc.**  
**1815 E. Winsett St., Tucson, Arizona 85719.**

Correct LCD  
ENTERED OCT 13 2015  
PB

The original claim was located on **February 10<sup>th</sup>, 2015** and the location certificate thereof is recorded in document Fee Number **2015-014229** of the official records of Pinal County, Arizona, and Serial Number **AMC430589** of the official records of the Bureau of Land Management. The purpose of this amended claim is to correct the legal description of the claim to match the true location on the ground and is made without waiving any rights acquired under and by virtue of the original location.

The general course of this claim is **north - south** and it is situated in **Pinal County, Arizona**. This claim is **200** feet in width and **550** feet in length. This claim runs from the location monument on which this location notice is posted approximately **70** feet in a **north** direction to the **north** end line and **480** feet in a **south** direction to the **south** end line. This claim is marked by six monuments, one at each corner and one at the center of each end line of the claim.

The location monument on which this notice is posted is situated within Section **5**, Township **2S**, Range **12E**, Gila Salt River Base and Meridian, Arizona and this claim encompasses portions of the following quarter section (s), section (s), Township (s) and Range (s):  
**NE ¼ and SE ¼ Sec. 5, and NW ¼ and SW ¼ Sec. 4, T 2S, R 12E,**  
Gila Salt River Base and Meridian, Arizona.

The locality of this claim with reference to some natural object or permanent monument and additional information (if any) concerning its locality are as follows: The northwest corner of the claim is approximately:  
**2,565** feet south and **122** feet west of the northwest corner section marker of Sec. **5**, T **2S**, R **12E**.

DATED this 17<sup>th</sup> day of September, 2015.

Chelsea Kreiner, Agent for Bronco Creek Exploration, Inc.

RECEIVED  
PINAL COUNTY RECORDER  
PHOENIX, ARIZONA  
OCT - 1 P 3: 01

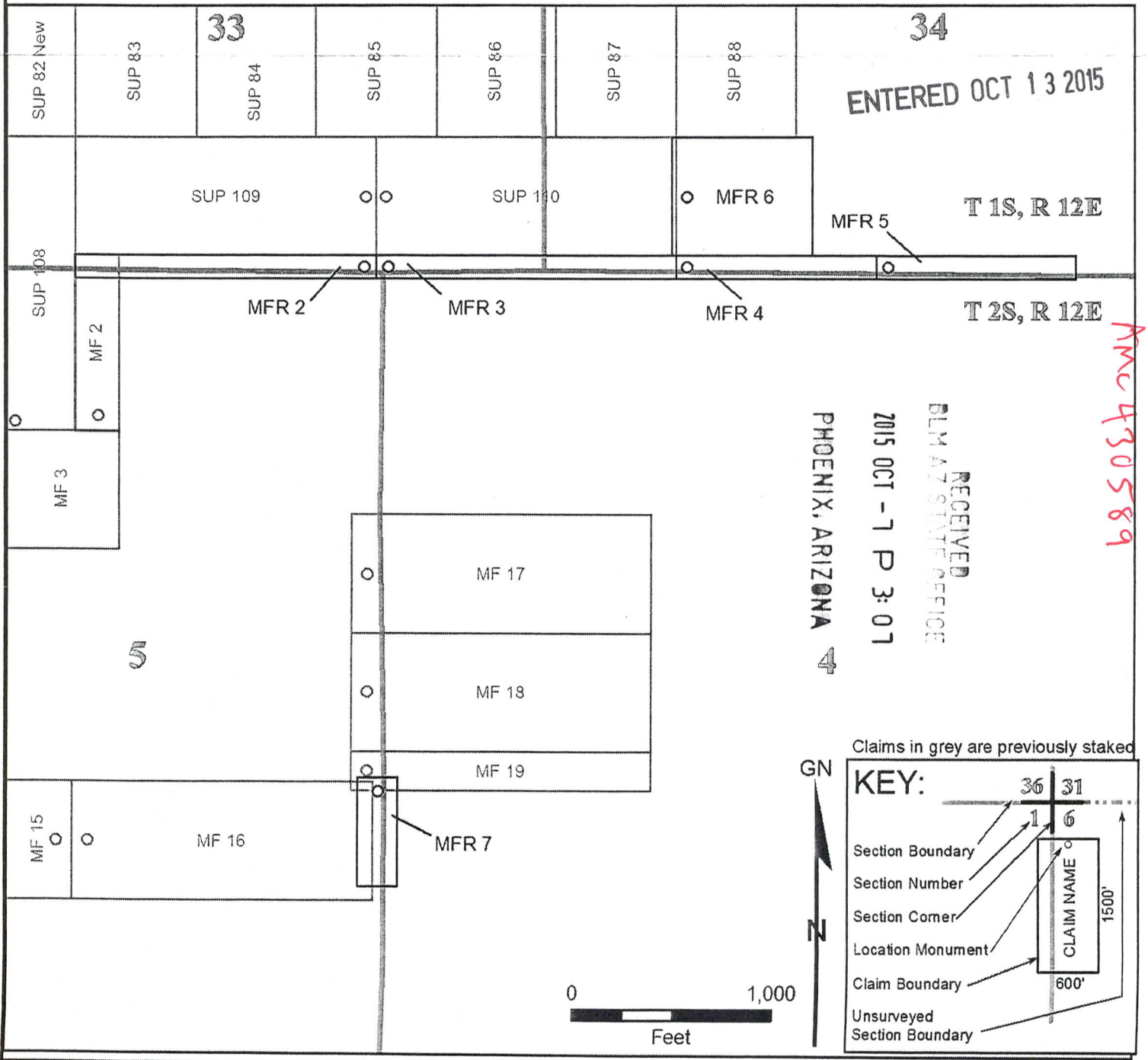
AMC 430589

# Lode Mining Claim Map

## Map of the MFR 7 Lode Claim

Map prepared from an actual field survey of said Lode Claim and attached to and hereby made a part of the Location Notice

1. Name and address of Locator of Claim: Bronco Creek Exploration Inc., 1815 E Winsett St., Tucson, AZ 85719
2. The Lode Mining Claim is located in section(s) 4 & 5, T 2S, R 12E, Gila and Salt River Base and Meridian, Pinal County, Arizona.
3. The corner, center-line, and location monuments are made up of 2" x 2" x 5' wooden posts marked with metal tags.
4. This claim is 550' long and 200' wide.
5. The northwest corner of this claim is approximately 2,565 feet south and 122 feet west of the surveyed northwest corner section marker of Sec. 4, T 2S, R 12E, Gila and Salt River Base and Meridian. Bearings and distance are grid north.





When recorded, please return to:  
Bronco Creek Exploration  
1815 E. Winsett St.  
Tucson, AZ 85719

## LOCATION NOTICE FOR LODE MINING CLAIM

NOTICE IS HEREBY GIVEN that the **MFR 7**  
lode mining claim has been located by:  
**Bronco Creek Exploration, Inc.**  
**1815 E. Winsett St., Tucson, Arizona 85719.**

The general course of this claim is **north - south** and it is situated in **Pinal** County, Arizona. This claim is **200** feet in width and **550** feet in length. This claim runs from the location monument on which this location notice is posted approximately **50** feet in a **north** direction to the **north** end line and **500** feet in a **south** direction to the **south** end line. This claim is marked by six monuments, one at each corner and one at the center of each end line of the claim.

The location monument on which this notice is posted is situated within Section **5**, Township **2S**, Range **12E**, Gila Salt River Base and Meridian, Arizona and this claim encompasses portions of the following quarter section (s), section (s), Township (s) and Range (s):

**NE ¼ and SE ¼ Sec. 5, and NE ¼ and SW ¼ Sec. 4, T 2S, R 12E,**  
Gila Salt River Base and Meridian, Arizona.

The locality of this claim with reference to some natural object or permanent monument and additional information (if any) concerning its locality are as follows: The northwest corner of the claim is approximately:

**2,565** feet south and **122** feet west of the northwest corner section marker of Sec. 4, T 2S, R 12E.

DATED AND POSTED on the ground this 10<sup>th</sup> day of February, 2015.

LOCATOR (s) \_\_\_\_\_

Agent for: Bronco Creek Exploration, Inc.

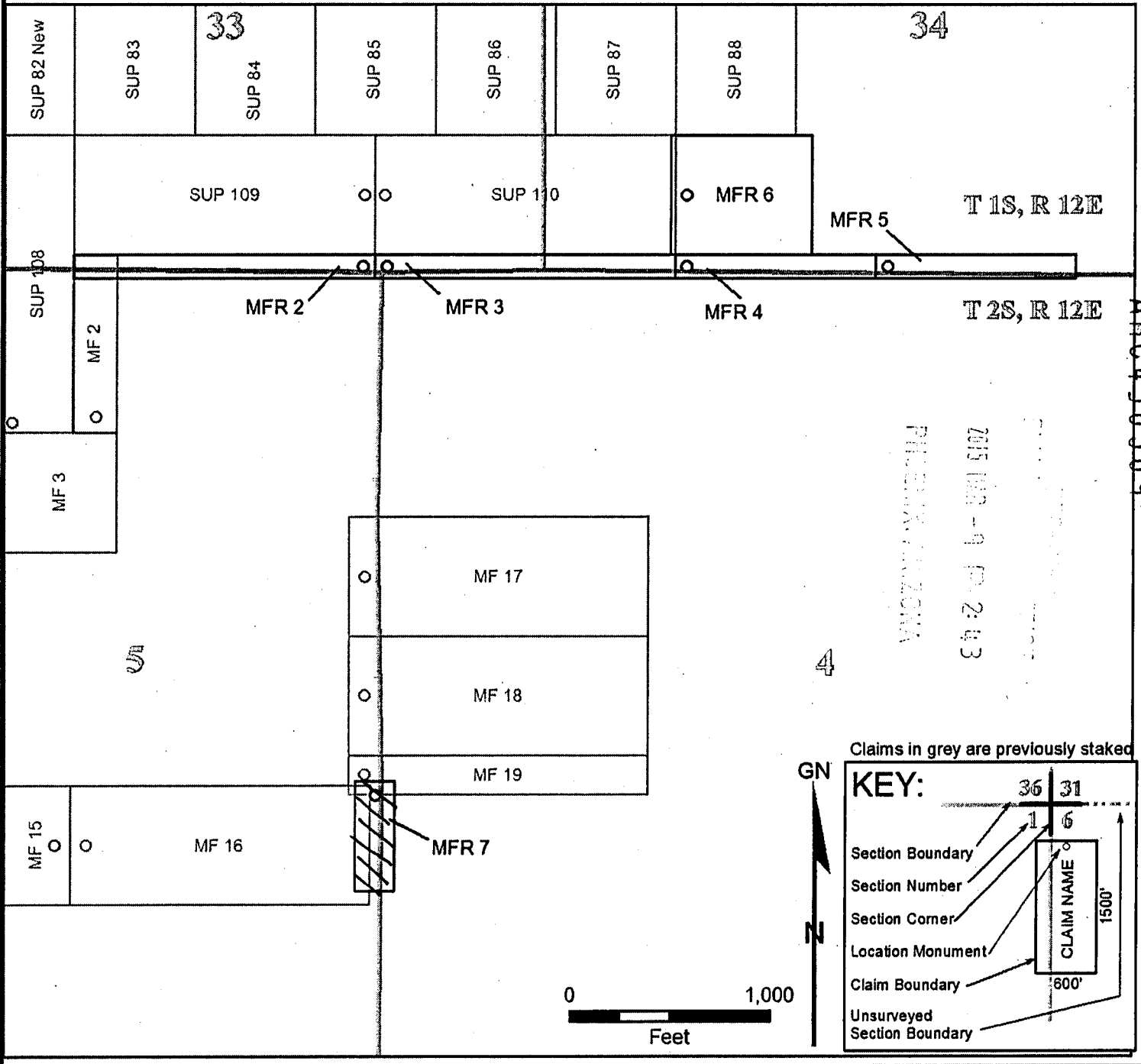
PHOENIX, ARIZONA  
2015 MAR -9 P 2:43  
2-53A

# Lode Mining Claim Map

## Map of the MFR 7 Lode Claim

Map prepared from an actual field survey of said Lode Claim and attached to and hereby made a part of the Location Notice

1. Name and address of Locator of Claim: Bronco Creek Exploration Inc., 1815 E Winsett St., Tucson, AZ 85719
2. The Lode Mining Claim is located in section(s) 4 & 5, T 2S, R 12E, Gila and Salt River Base and Meridian, Pinal County, Arizona.
3. The corner, center-line, and location monuments are made up of 2" x 2" x 5' wooden posts marked with metal tags.
4. This claim is 550' long and 200' wide. *2 3/4 53 A*
5. The northwest corner of this claim is approximately 2,565 feet south and 122 feet west of the surveyed northwest corner section marker of Sec. 4, T 2S, R 12E, Gila and Salt River Base and Meridian. Bearings and distance are grid north.



When recorded, please return to:  
Bronco Creek Exploration  
1815 E. Winsett St.  
Tucson, AZ 85719

## LOCATION NOTICE FOR LODE MINING CLAIM

NOTICE IS HEREBY GIVEN that the **MFR 8**  
lode mining claim has been located by:  
**Bronco Creek Exploration, Inc.**  
**1815 E. Winsett St., Tucson, Arizona 85719.**

The general course of this claim is **north-south** and it is situated in **Pinal County**, Arizona. This claim is **100** feet in width and **1,200** feet in length. This claim runs from the location monument on which this location notice is posted approximately **10** feet in a **north** direction to the **north** end line and **1,190** feet in a **south** direction to the **south** end line. This claim is marked by six monuments, one at each corner and one at the center of each end line of the claim.

The location monument on which this notice is posted is situated within Section **5**, Township **2S**, Range **12E**, Gila Salt River Base and Meridian, Arizona and this claim encompasses portions of the following quarter section (s), section (s), Township (s) and Range (s):

**SE ¼ and SW ¼ Sec. 5, T 2S, R 12E,**

Gila Salt River Base and Meridian, Arizona.

The locality of this claim with reference to some natural object or permanent monument and additional information (if any) concerning its locality are as follows: The northwest corner of the claim is approximately:  
**3,137** feet south and **2,695** feet west of the northwest corner section marker of Sec. 4, T 2S, R 12E.

DATED AND POSTED on the ground this 10<sup>th</sup> day of February, 2015.

LOCATOR (s) \_\_\_\_\_

Agent for: Bronco Creek Exploration, Inc.

2015 FEB -9 PM 2:43  
PINAL COUNTY ARIZONA

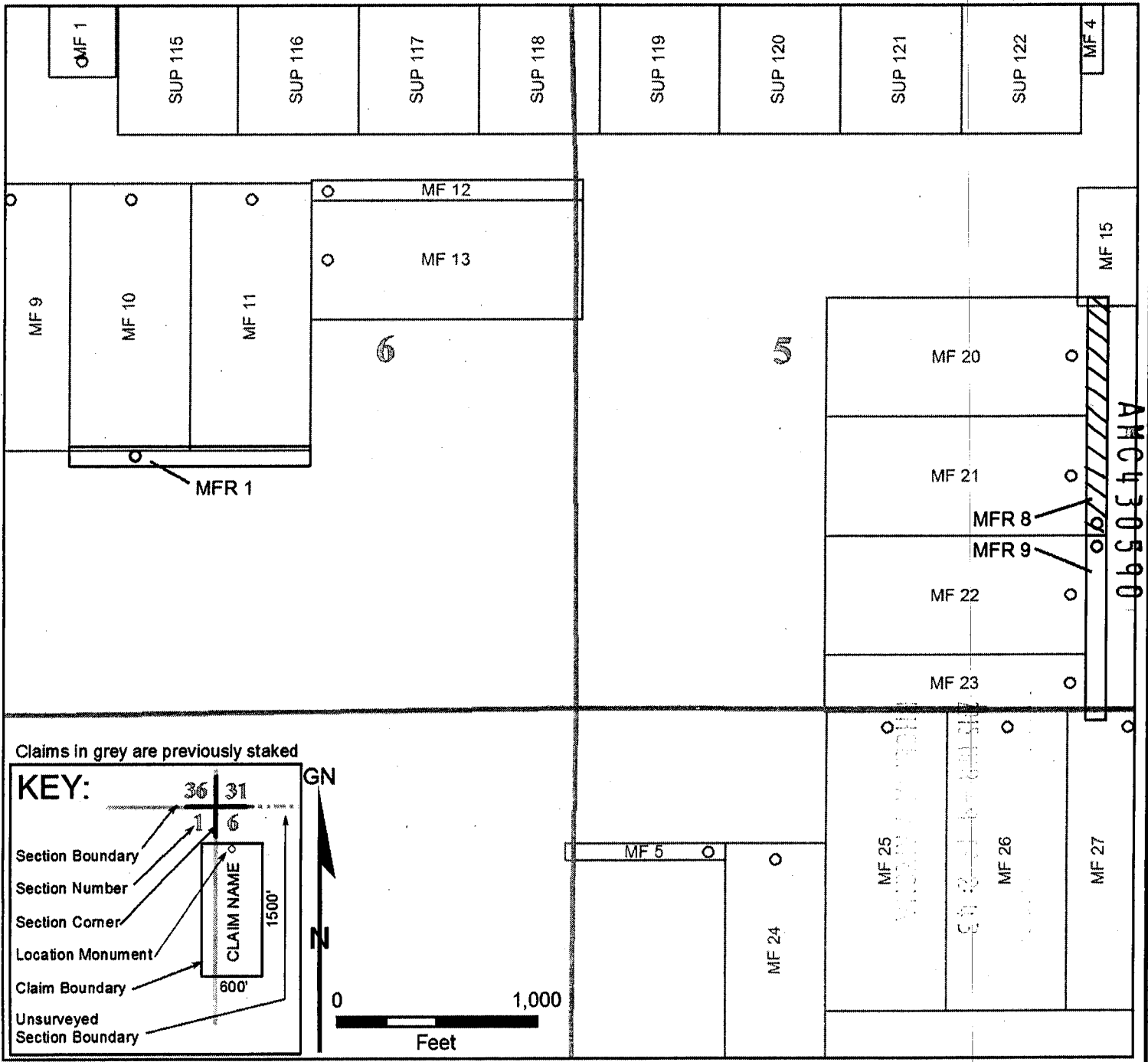


# Lode Mining Claim Map

## Map of the MFR 8 Lode Claim

Map prepared from an actual field survey of said Lode Claim and attached to and hereby made a part of the Location Notice

1. Name and address of Locator of Claim: Bronco Creek Exploration Inc., 1815 E Winsett St., Tucson, AZ 85719
2. The Lode Mining Claim is located in section 5, T 2S, R 12E, Gila and Salt River Base and Meridian, Pinal County, Arizona.
3. The corner, center-line, and location monuments are made up of 2" x 2" x 5' wooden posts marked with metal tags.
4. This claim is 1200' long and 100' wide.
5. The northwest corner of this claim is approximately 3,137 feet south and 2,695 feet west of the surveyed northwest corner section marker of Sec. 4, T 2S, R 12E, Gila and Salt River Base and Meridian. Bearings and distance are grid north.



When recorded, please return to:  
Bronco Creek Exploration  
1815 E. Winsett St.  
Tucson, AZ 85719

**LOCATION NOTICE FOR  
LODE MINING CLAIM**

NOTICE IS HEREBY GIVEN that the **MFR 9**  
lode mining claim has been located by:  
**Bronco Creek Exploration, Inc.**  
**1815 E. Winsett St., Tucson, Arizona 85719.**

The general course of this claim is **north- south** and it is situated in **Pinal County**,  
Arizona. This claim is **100** feet in width and **930** feet in length. This claim runs from the  
location monument on which this location notice is posted approximately **10** feet in a  
**north** direction to the **north** end line and **920** feet in a **south** direction to the **south** end  
line. This claim is marked by six monuments, one at each corner and one at the center  
of each end line of the claim.

The location monument on which this notice is posted is situated within Section **5**,  
Township **2S**, Range **12E**, Gila Salt River Base and Meridian, Arizona and this claim  
encompasses portions of the following quarter section (s), section (s), Township (s) and  
Range (s):

**SE ¼ and SW ¼ Sec. 5, NW ¼ and NE ¼ Sec. 8, T 2S, R 12E,**  
Gila Salt River Base and Meridian, Arizona.

The locality of this claim with reference to some natural object or permanent monument  
and additional information (if any) concerning its locality are as follows: The northwest  
corner of the claim is approximately:  
**4,337** feet south and **2,695** feet west of the northwest corner section marker of Sec. 4, T  
2S, R 12E.

DATED AND POSTED on the ground this 10<sup>th</sup> day of February, 2015.

LOCATOR (s)   
Agent for: Bronco Creek Exploration, Inc.

AMC430591

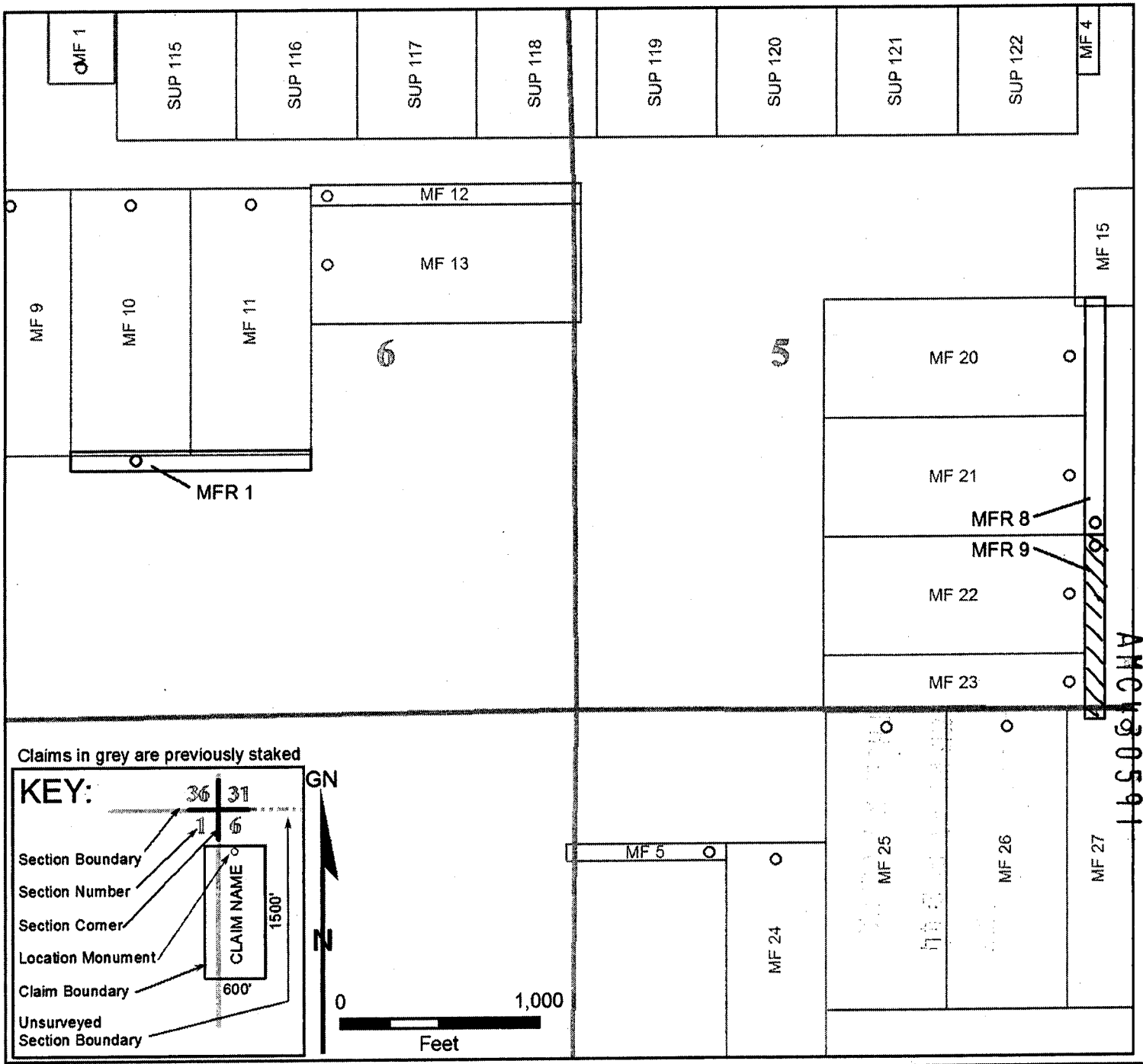
PHOENIX, ARIZONA  
2015 FEB - 9 P 2:43

# Lode Mining Claim Map

## Map of the MFR 9 Lode Claim

Map prepared from an actual field survey of said Lode Claim and attached to and hereby made a part of the Location Notice

1. Name and address of Locator of Claim: Bronco Creek Exploration Inc., 1815 E Winsett St., Tucson, AZ 85719
2. The Lode Mining Claim is located in section(s) 5 & 8, T 2S, R 12E, Gila and Salt River Base and Meridian, Pinal County, Arizona.
3. The corner, center-line, and location monuments are made up of 2" x 2" x 5' wooden posts marked with metal tags.
4. This claim is 930' long and 100' wide.
5. The northwest corner of this claim is approximately 4,337 feet south and 2,695 feet west of the surveyed northwest corner section marker of Sec. 4, T 2S, R 12E, Gila and Salt River Base and Meridian. Bearings and distance are grid north.




# PRIORITY MAIL

- DATE OF DELIVERY SP
  - USPS TRACKING™ INC
  - INSURANCE INCLUDED
  - PICKUP AVAILABLE
- \* Domestic only

RECEIVED  
BLM AZ STATE OFFICE  
2015 MAR -9 P 2:48  
PHOENIX, ARIZONA

WHEN USED INTERNATIONALLY,  
A CUSTOMS DECLARATION  
LABEL MAY BE REQUIRED.



EPI4F July 2013  
OD: 12.5 x 9.5

VISIT US AT [USPS.COM](http://USPS.COM)  
ORDER FREE SUPPLIES ONLINE



	<b>UNITED STATES POSTAL SERVICE®</b>	<b>Click-N-Ship®</b>
<b>P</b>	<small>usps.com</small> 9405 5036 9930 0005 9373 93 0050 5000 0028 5004	
	<b>US POSTAGE</b> <small>Flat Rate Env</small>	
	<small>03/06/15</small>	<small>Commercial Base Pricing</small> <small>Mailed from 85719 062S0000001301</small>
<b>PRIORITY MAIL 2-DAY™</b>		
ANDREW FAULKNER BRONCO CREEK EXPLORATION INC. 1815 E WINSETT ST TUCSON AZ 85719-6547		Expected Delivery Date: 03/09/15 <b>0021</b>
<b>C041</b>		
SHIP TO: BUREAU OF LAND MANAGEMENT 1 N CENTRAL AVE STE 800 PHOENIX AZ 85004-4427		
<b>USPS TRACKING #</b>		
9405 5036 9930 0005 9373 93		
Electronic Rate Approved #038555749		











DEPARTMENT OF INTERIOR  
BUREAU OF LAND MANAGEMENT

Input Parameters for Geographic Report with Land

System Id = CR

Admin State = AZ

Geo State =

Casetype Begins With

Case Disp Txt = AUTHORIZED, CANCELLED, EXPIRED, PENDING, REJECTED, RELINQUISHED, WITHDRAWN

Mer Twp Rng =

Section =

Mtrs = 14 0010S 0120E 033, 14 0010S 0120E 034, 14 0010S 0120E 999, 14 0020S 0120E 004, 14 0020S 0120E 005, 14 0020S 0120E 006, 14 0020S 0120E 008, 14 0020S 0120E 999

Commodity =

Commodity Txt =

Pending Org =

Pend Org Decode =

Total Rows Returned: 28



RUN TIME: 02:08 PM

UNITED STATES DEPARTMENT OF INTERIOR  
BUREAU OF LAND MANAGEMENT  
GEOGRAPHIC REPORT WITH LAND  
Sorted by Serial Number

RUN DATE: 03/16/2015

Page 2 of 3

Adm State: AZ

386402 PENDING 004 MS 4880 Y

Serial Number: AZA 028606

Total Case Acres: 1.777

<u>Casetype</u>	<u>Case Disp</u>	14	0020S	0120E	<u>Sect</u>	<u>Sur Typ</u>	<u>Sur Num</u>	<u>Suff</u>	<u>Subdivision</u>	<u>Act Pend</u>
386402	PENDING				004	MS	4889			Y

Serial Number: AZAR 0006814

Total Case Acres: 83.640

<u>Casetype</u>	<u>Case Disp</u>	14	0010S	0120E	<u>Sect</u>	<u>Sur Typ</u>	<u>Sur Num</u>	<u>Suff</u>	<u>Subdivision</u>	<u>Act Pend</u>
285004	AUTHORIZED				033	ALIQ			S2SW;	
					034	ALIQ			SWSW;	

Serial Number: AZAR 0006814

Total Case Acres: 83.640

<u>Casetype</u>	<u>Case Disp</u>	14	0020S	0120E	<u>Sect</u>	<u>Sur Typ</u>	<u>Sur Num</u>	<u>Suff</u>	<u>Subdivision</u>	<u>Act Pend</u>
285004	AUTHORIZED				004	FF		1	N2NW;	
					005	FF		1	NENW,N2NE;	
					006	FF		1	NW,N2NE;	

Serial Number: AZAR 0036126

Total Case Acres: 8.085

<u>Casetype</u>	<u>Case Disp</u>	14	0020S	0120E	<u>Sect</u>	<u>Sur Typ</u>	<u>Sur Num</u>	<u>Suff</u>	<u>Subdivision</u>	<u>Act Pend</u>
289100	AUTHORIZED				004	ALIQ			E2,NW;	

Serial Number: AZPHX 0053144

Total Case Acres: 345.790

<u>Casetype</u>	<u>Case Disp</u>	14	0020S	0120E	<u>Sect</u>	<u>Sur Typ</u>	<u>Sur Num</u>	<u>Suff</u>	<u>Subdivision</u>	<u>Act Pend</u>
284200	AUTHORIZED				004	FF		1	N2;	
					005	FF		1	S2NE,NWNWNWSE,N2N2SW;	

RUN TIME: 02:08 PM

UNITED STATES DEPARTMENT OF INTERIOR  
BUREAU OF LAND MANAGEMENT  
GEOGRAPHIC REPORT WITH LAND  
Sorted by Serial Number

RUN DATE: 03/16/2015  
Page 3 of 3

Adm State: AZ

006 FF 2 S2S2NW;  
FF 1 N2N2S2,S2S2N2;

Serial Number: AZPHX 0058461  
Total Case Acres: 1,115.760

<u>Casetype</u>	<u>Case Disp</u>	14	0010S	0120E	<u>Sect</u>	<u>Sur Typ</u>	<u>Sur Num</u>	<u>Suff</u>	<u>Subdivision</u>	<u>Act Pend</u>
285004	AUTHORIZED				034	ALIQ		1	S2;	

Serial Number: AZPHX 0058461  
Total Case Acres: 1,115.760

<u>Casetype</u>	<u>Case Disp</u>	14	0020S	0120E	<u>Sect</u>	<u>Sur Typ</u>	<u>Sur Num</u>	<u>Suff</u>	<u>Subdivision</u>	<u>Act Pend</u>
285004	AUTHORIZED				004	ALIQ		1	N2NW;	
					005	ALIQ		1	S2NW,NE,N2SW;	
					006	ALIQ		1	S2S2N2,N2N2SE;	

Serial Number: AZPHX 0086749  
Total Case Acres: 208.790

<u>Casetype</u>	<u>Case Disp</u>	14	0010S	0120E	<u>Sect</u>	<u>Sur Typ</u>	<u>Sur Num</u>	<u>Suff</u>	<u>Subdivision</u>	<u>Act Pend</u>
285004	AUTHORIZED				034	FF		1	SESE;	

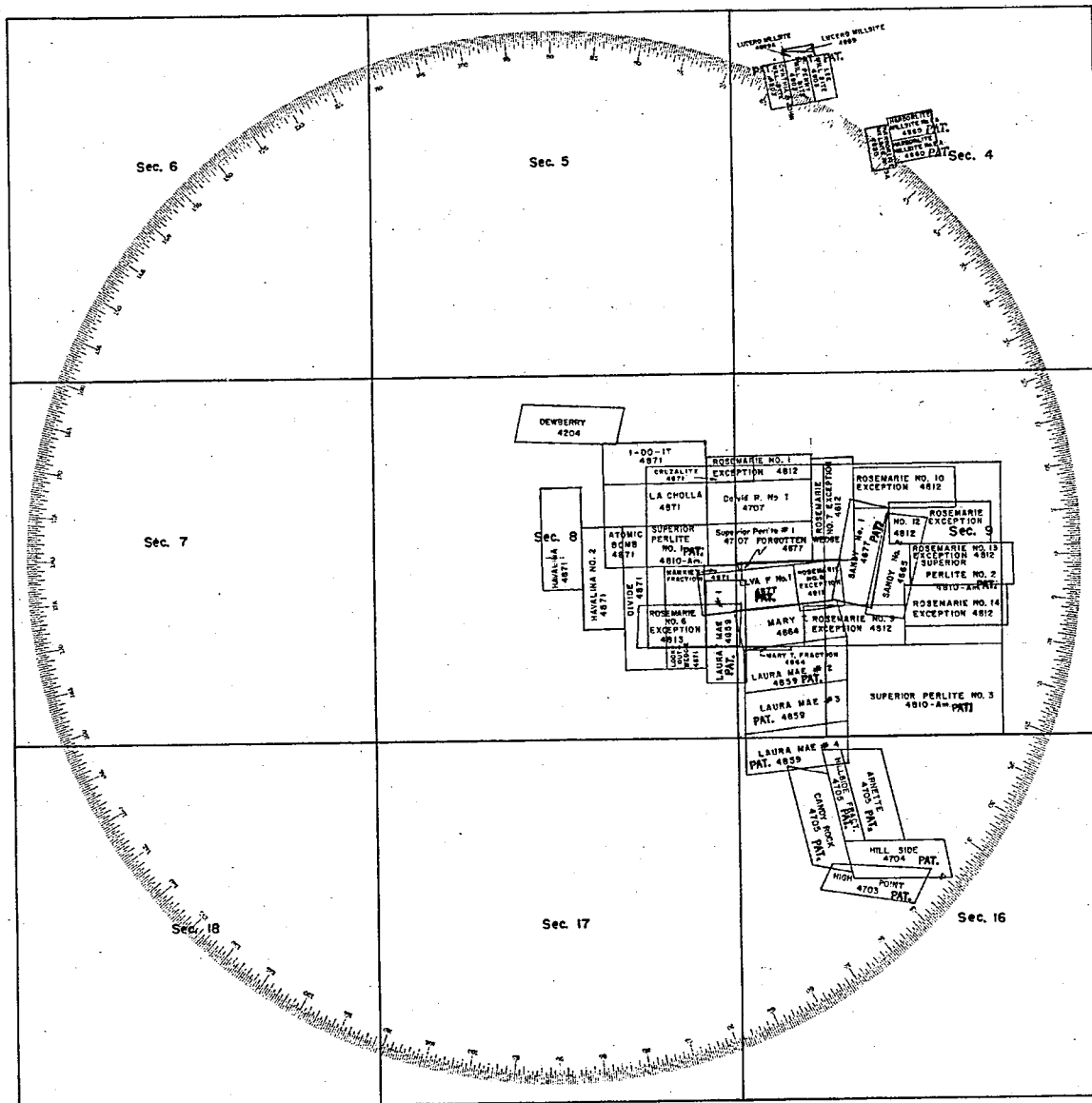
Serial Number: AZPHX 0086749  
Total Case Acres: 208.790

<u>Casetype</u>	<u>Case Disp</u>	14	0020S	0120E	<u>Sect</u>	<u>Sur Typ</u>	<u>Sur Num</u>	<u>Suff</u>	<u>Subdivision</u>	<u>Act Pend</u>
285004	AUTHORIZED				004	FF		1	E2;	





NW 1/4, T. 2 S. R. 12 E.  
MINERAL CREEK DIST.  
PIONEER DIST.



U.S. DEPARTMENT OF THE INTERIOR  
**BUREAU OF LAND MANAGEMENT** General Land Office Records

Search Documents | Reference Center | Support | Shopping Cart

Search Documents Patent Details

Accession Nr: 1014831 Document Type: Serial Patent State: Arizona Issue Date: 4/19/1928 Cancelled: No

Patent Details Patent Image Related Documents

Printer Friendly

Below are documents matching the following *land description* from the current document: AZ Gila-Salt River Township 2.0S Range 12.0E Section 5

- Patents
- Surveys
- LSR
- CDI

**Note:** An *Italic* entry denotes data that has not been indexed against the land patent document, and has no image.

Image	Accession	Names	Date	Doc #	State	Meridian	Twp - Rng	Aliquots	Sec. #	County
...	<i>AZPHX 0086465</i>	<input type="checkbox"/> PINAL CNTY BD SUPV	6/3/1952		AZ	Gila-Salt River	002S - 012E	N½SW¼	4	Pinal
							002S - 012E	SW¼SW¼	4	Pinal
							002S - 012E	S½SW¼	5	Pinal
							002S - 012E	W½SE¼SW¼	4	Pinal
							002S - 012E	N½NE¼SE¼SW¼	4	Pinal
							002S - 012E	S½NE¼SE¼	5	Pinal
							002S - 012E	S½NW¼SE¼	5	Pinal
	1014831	<input type="checkbox"/> THOMPSON, WILLIAM BOYCE	4/19/1928	061501	AZ	Gila-Salt River	002S - 012E	SW¼SW¼	5	Pinal
							002S - 012E	S½SE¼	6	Pinal
							002S - 012E	S½NW¼SW¼	5	Pinal
							002S - 012E	S½NE¼SE¼	6	Pinal
							002S - 012E	N½SE¼SW¼	6	Pinal
							002S - 012E	N½S½SE¼SW¼	6	Pinal
							002S - 012E	SW¼SW¼SE¼SW¼	6	Pinal
							002S - 012E	NE¼NE¼NE¼	7	Pinal
							002S - 012E	E½NW¼NE¼NE¼	7	Pinal
							002S - 012E	SW¼NW¼NE¼NE¼	7	Pinal

...document contains 7 additional land descriptions.

Land Patent Details						
Accession Nr: 1014831 Document Type: Serial Patent State: Arizona Issue Date: 4/19/1928 Cancelled: No						
<b>Names On Document</b>			<b>Miscellaneous Information</b>			
<input checked="" type="checkbox"/> THOMPSON, WILLIAM BOYCE  Military Rank: ---			Land Office:	Phoenix		
			US Reservations:	Yes		
			Mineral Reservations:	No		
			Tribes:	---		
			Militia:	---		
			State In Favor Of:	---		
			Authority:	March 20, 1922: Exchange-FS General Ex Act (42 Stat. 465)		
<b>Document Numbers</b>			<b>Survey Information</b>			
Document Nr:	061501		Total Acres:	313.45		
Misc. Doc. Nr:	---		Survey Date:	---		
BLM Serial Nr:	AZPHX 0061501		Geographic Name:	---		
Indian Allot. Nr:	---		Metes/Bounds:	No		
Land Descriptions						
State	Meridian	Twp - Rng	Aliquots	Section	Survey #	County
AZ	Gila-Salt River	002S - 012E	SW $\frac{1}{4}$ SW $\frac{1}{4}$	5		Pinal
AZ	Gila-Salt River	002S - 012E	S $\frac{1}{2}$ SE $\frac{1}{4}$	6		Pinal
AZ	Gila-Salt River	002S - 012E	S $\frac{1}{2}$ NW $\frac{1}{4}$ SW $\frac{1}{4}$	5		Pinal
AZ	Gila-Salt River	002S - 012E	S $\frac{1}{2}$ NE $\frac{1}{4}$ SE $\frac{1}{4}$	6		Pinal
AZ	Gila-Salt River	002S - 012E	N $\frac{1}{2}$ SE $\frac{1}{4}$ SW $\frac{1}{4}$	6		Pinal
AZ	Gila-Salt River	002S - 012E	N $\frac{1}{2}$ S $\frac{1}{2}$ SE $\frac{1}{4}$ SW $\frac{1}{4}$	6		Pinal
AZ	Gila-Salt River	002S - 012E	SW $\frac{1}{4}$ SW $\frac{1}{4}$ SE $\frac{1}{4}$ SW $\frac{1}{4}$	6		Pinal
AZ	Gila-Salt River	002S - 012E	NE $\frac{1}{4}$ NE $\frac{1}{4}$ NE $\frac{1}{4}$	7		Pinal
AZ	Gila-Salt River	002S - 012E	E $\frac{1}{2}$ NW $\frac{1}{4}$ NE $\frac{1}{4}$ NE $\frac{1}{4}$	7		Pinal
AZ	Gila-Salt River	002S - 012E	SW $\frac{1}{4}$ NW $\frac{1}{4}$ NE $\frac{1}{4}$ NE $\frac{1}{4}$	7		Pinal
AZ	Gila-Salt River	002S - 012E	SE $\frac{1}{4}$ NE $\frac{1}{4}$ NW $\frac{1}{4}$ NE $\frac{1}{4}$	7		Pinal
AZ	Gila-Salt River	002S - 012E	S $\frac{1}{2}$ NE $\frac{1}{4}$ NE $\frac{1}{4}$ NW $\frac{1}{4}$	7		Pinal
AZ	Gila-Salt River	002S - 012E	S $\frac{1}{2}$ NW $\frac{1}{4}$ NE $\frac{1}{4}$ NW $\frac{1}{4}$	7		Pinal
AZ	Gila-Salt River	002S - 012E	NW $\frac{1}{4}$ NW $\frac{1}{4}$ NE $\frac{1}{4}$ NW $\frac{1}{4}$	7		Pinal
AZ	Gila-Salt River	002S - 012E	N $\frac{1}{2}$ NW $\frac{1}{4}$ NW $\frac{1}{4}$	8		Pinal
AZ	Gila-Salt River	002S - 012E	Lot/Trct 7	6		Pinal
REMARKS: LOT 7 OF SWSW						
AZ	Gila-Salt River	002S - 012E	Lot/Trct 1	7		Pinal
REMARKS: LOT 1 OF NWNW						



**U.S. DEPARTMENT OF THE INTERIOR**  
**BUREAU OF LAND MANAGEMENT**

*PRIVATE LANDS*

**General Land Office Records**

**BLM**

[Home](#)

[Search Documents](#)

[Reference Center](#)

[Support](#)

[Shopping Cart](#)

[Search Documents](#) > [Patent Details](#)

Accession Nr: 1014831    Document Type: Serial Patent    State: Arizona    Issue Date: 4/19/1928    Cancelled: No

[Patent Details](#)

[Patent Image](#)

[Related Documents](#)

[Printer Friendly](#)

Names On Document	Miscellaneous Information
<input checked="" type="checkbox"/> THOMPSON, WILLIAM BOYCE	<b>Land Office:</b> Phoenix
	<b>US Reservations:</b> Yes
	<b>Mineral Reservations:</b> No
	<b>Tribe:</b> ...
	<b>Militia:</b> ...
	<b>State In Favor Of:</b> ...
	<b>Authority:</b> March 20, 1922: Exchange-FS General Ex Act (42 Stat. 465)
<b>Military Rank:</b> ...	<b>General Remarks:</b> ...

Document Numbers	Survey Information
<b>Document Nr:</b> 061501	<b>Total Acres:</b> 313.45
<b>Misc. Doc. Nr:</b> ...	<b>Survey Date:</b> ...
<b>BLM Serial Nr:</b> AZPHX 0061501	<b>Geographic Name:</b> ...
<b>Indian Allot. Nr:</b> ...	<b>Metes/Bounds:</b> No
<b>Coal Entry. Nr:</b> ...	

**Land Descriptions**

Map	State	Meridian	Twp - Rng	Aliquots	Section	Survey #	County
<input type="checkbox"/>	AZ	Gila-Salt River	002S - 012E	SW¼SW¼	5		Pinal
<input type="checkbox"/>	AZ	Gila-Salt River	002S - 012E	S½SE¼	6		Pinal
<input type="checkbox"/>	AZ	Gila-Salt River	002S - 012E	S½NW¼SW¼	5		Pinal
<input type="checkbox"/>	AZ	Gila-Salt River	002S - 012E	S½NE¼SE¼	6		Pinal
<input type="checkbox"/>	AZ	Gila-Salt River	002S - 012E	N½SE¼SW¼	6		Pinal
<input type="checkbox"/>	AZ	Gila-Salt River	002S - 012E	N½S½SE¼SW¼	6		Pinal
<input checked="" type="checkbox"/>	AZ	Gila-Salt River	002S - 012E	SW¼SW¼SE¼SW¼	6		Pinal
<input type="checkbox"/>	AZ	Gila-Salt River	002S - 012E	NE¼NE¼NE¼	7		Pinal
<input type="checkbox"/>	AZ	Gila-Salt River	002S - 012E	E½NW¼NE¼NE¼	7		Pinal
<input type="checkbox"/>	AZ	Gila-Salt River	002S - 012E	SW¼NW¼NE¼NE¼	7		Pinal
<input type="checkbox"/>	AZ	Gila-Salt River	002S - 012E	SE¼NE¼NW¼NE¼	7		Pinal
<input type="checkbox"/>	AZ	Gila-Salt River	002S - 012E	S½NE¼NE¼NW¼	7		Pinal
<input type="checkbox"/>	AZ	Gila-Salt River	002S - 012E	S½NW¼NE¼NW¼	7		Pinal
<input type="checkbox"/>	AZ	Gila-Salt River	002S - 012E	NW¼NW¼NE¼NW¼	7		Pinal
<input type="checkbox"/>	AZ	Gila-Salt River	002S - 012E	N½NW¼NW¼	8		Pinal
<input type="checkbox"/>	AZ	Gila-Salt River	002S - 012E	Lot/Trct 7	6		Pinal
REMARKS: LOT 7 OF SWSW							
<input type="checkbox"/>	AZ	Gila-Salt River	002S - 012E	Lot/Trct 1	7		Pinal
REMARKS: LOT 1 OF NWHW							

Due to data limitations, we could not map the aliquots or lots of this land description. The township and section are shown.

USA.G2V | No. Esar. Act | D2I | Disclaimer | About BLM | Notices | Get Arizona Roadwork  
 Privacy Policy | FOIA | Fida Policy | Contact Us | Accessibility | Site Map | Home

# The United States of America,

To all to whom these presents shall come, Greeting:

WHEREAS, William Boyce Thompson, being the owner of certain tracts of land situated and included within the limits of the Coconino and Tusayan National Forests, Arizona, has under the provisions of the Act approved March 20, 1922 (42 Stat. 465), entitled "An Act To consolidate national forest lands", reconveyed and relinquished the said tracts to the United States and has, under the provisions of said Act, selected in lieu thereof the following described tracts of land:

The southwest quarter of the southwest quarter and the south half of the northwest quarter of the southwest quarter of Section five, the south half of the northeast quarter of the southeast quarter, the south half of the southeast quarter, the north half of the southeast quarter of the southwest quarter, the north half of the south half of the southeast quarter of the southwest quarter, the southwest quarter of the southwest quarter of the southeast quarter of the southwest quarter, and the Lot seven of Section six, the northeast quarter of the northeast quarter of the northeast quarter, the east half of the northwest quarter of the northeast quarter of the northeast quarter, the southwest quarter of the northwest quarter of the northeast quarter of the northeast quarter, the southeast quarter of the northeast quarter of the northwest quarter of the northeast quarter, the south half of the northeast quarter of the northwest quarter, the south half of the northwest quarter of the northeast quarter of the northwest quarter, the northwest quarter of the northwest quarter of the northeast quarter of the northwest quarter, and the Lot one of Section seven, and the north half of the northwest quarter of the northwest quarter of Section eight in Township two south of Range twelve east of the Gila and Salt River Meridian, Arizona, containing two hundred ninety-three acres and forty-five hundredths of an acre, according to the Official Plat of the Survey of the said Land on file in the General Land Office:

NOV KNOW YE, That the UNITED STATES OF AMERICA, in consideration of the premises, HAS GIVEN AND GRANTED, and by these presents DOES GIVE AND GRANT, unto the said William Boyce Thompson, and to his heirs, the tract above described; TO HAVE AND TO HOLD the same, together with all the rights, privileges, immunities, and appurtenances, of whatsoever nature thereunto belonging, unto the said William Boyce Thompson, and to his heirs and assigns forever; subject to any vested and accrued water rights for mining, agricultural, manufacturing, or other purposes, and rights to ditches and reservoirs used in connection with such water rights as may be recognized and acknowledged by the local customs, laws, and decisions of courts; and there is reserved from the lands hereby granted, a right of way thereon for ditches or canals constructed by the authority of the United States.

IN TESTIMONY WHEREOF, I, Calvin Coolidge,

President of the United States of America, have caused these letters to be made

Patent, and the Seal of the General Land Office to be hereunto affixed.

GIVEN under my hand, at the City of Washington, the NINETEENTH

(SEAL)

day of APRIL in the year of our Lord one thousand

nine hundred and TWENTY-EIGHT and of the Independence of the

United States the one hundred and FIFTY-SECOND

By the President:

By

, Secretary.

RECORD OF PATENTS: Patent Number **1014831**

Recorder of the General Land Office.

**TOWNSHIP 01 SOUTH RANGE 12 EAST OF THE GILA & SALT RIVER MERIDIAN, ARIZONA**

SECS	SUBDIVISION																Acres	Kind of Entry or Purpose	Serial Number or Order Number	Action Date	Remarks		
	NE 1/4				NW 1/4				SW 1/4				SE 1/4									Lots	Other Description
	NE	NW	SW	SE	NE	NW	SW	SE	NE	NW	SW	SE	NE	NW	SW	SE							
For orders affecting disposal or use of unidentified lands withdrawn for classification, minerals, water, and/or other public purposes, and Indian treaties, refer to Index to Miscellaneous Documents																							
																		LOT 37 (MS);	19.08	PATENT / ME	6257	7/31/1882	MC 107;
																		LOT 38 (MS);	18.32	PATENT / ME	6258	7/31/1882	MC 106; 2S 12E;
																		LOT 43 (MS);	15.84	PATENT / ME	8966	3/17/1884	MC 239;
																		LOT 41 (MS);	10.16	PATENT / ME	9362	6/2/1884	MC 228;
																		LOT 42 (MS);	20.66	PATENT / ME	10228	10/31/1885	MC 227;
																		LOT 44 (MS);	14.35	PATENT / ME	11374	12/16/1886	MC 262;
																		LOT 45 (MS);	13.66	PATENT / ME	23791	1/4/1894	MC 261;
																		LOT 2144 (MS);	80.457	PATENT / ME	44500	11/30/1906	MC 141;
																		LOT 2161 (MS);	20.661	PATENT / ME	44351	12/13/1906	MC 127;
1																		ALL;					
2																		ALL;					
3																		ALL;					
4																		ALL;					
5																		ALL;					
6																		ALL;					
7																		ALL;					
8																		ALL;					
9																		ALL;					
10																		ALL;					
11																		ALL;					
12																		ALL; 1N 11E;		SO TEMP WDL TONTO NATIONAL FOREST		10/23/1907	ENLGMT PROC 795, 1/13/1908;
	ENTIRE TOWNSHP																	7N 6E;		PROC ENLGMT TONTO NATIONAL FOREST	795	1/13/1908	TRFD TO CROOK NF PROC 816, 7/1/1908; PART ELIM EO 5404, 7/25/1930; TRFD TO TONTO NF PLO 924, 10/23/1953;
																		ALL SECS 2, 16, 32, 36;		STATE GRANT	ACT OF CONGRESS	6/20/1910	TITLE TO STATE TO FIX ON APPROVAL OF SURVEY; SUBJECT TO PRIOR RIGHTS;

TOWNSHIP 01 SOUTH RANGE 12 EAST OF THE GILA & SALT RIVER MERIDIAN, ARIZONA

SECS	SUBDIVISION																Acres	Kind of Entry or Purpose	Serial Number or Order Number	Action Date	Remarks		
	NE 1/4				NW 1/4				SW 1/4				SE 1/4									Lots	Other Description
	NE	NW	SW	SE	NE	NW	SW	SE	NE	NW	SW	SE	NE	NW	SW	SE							
	For orders affecting disposal or use of unidentified lands withdrawn for classification, minerals, water, and/or other public purposes, and Indian treaties, refer to index to Miscellaneous Documents																						
																	MS 2929;	19.449	PATENT / ME	330214	5/2/1913		
																	MS 2860;	136.336	PATENT / ME	335073	5/20/1913	2S 12E;	
																	MS 2930-A;	79.118	PATENT / ME	375319	1/6/1914		
35																							
36																	M&B; SUBDIV UNDEF;		R/W TRANSMISSION LINE	PHX-086706	2/21/1914	OTHER TPS: 1N 14E, 1S 13E, 1S 14E; EXPIRED 2/21/1964;	
																	MS 2994;	79.248	PATENT / ME	397044	4/8/1914		
																	MS 2930A;	6.747	PATENT / ME	431460	9/16/1914		
																	MS 2930A, MS 2930B;	15.065	PATENT / ME	431461	9/16/1914		
																	M&B;	39.11	PATENT / SUPERIOR TOWNSITE	500028	11/20/1915		
																	MS 3144;	26.414	PATENT / ME	562248	1/18/1917		
	ENTIRE TOWNSHIP																	SO WP DES	9 (AR-6)	2/7/1917	SO INTPR 72, 4/10/1926; REV PLO 5992, 10/7/1981; 11 1/2N 1E;		
35																	M&B;	36.848	EO ELIM CROOK NATIONAL FOREST, PROC 816, 7/1/1908	3599	12/24/1921	2S 12E;	
26																	MS 3483;	20.452	PATENT / ME	857949	4/6/1922		
25																							
26																	MS 2995;	40.966	PATENT / ME	867990	6/14/1922		
25																							
26																	MS 3482;	84.77	PATENT / ME	876071	8/14/1922		
35																	MS 2860;	18.397	PATENT / ME	893409	1/19/1923	2S 12E;	
35																	M&B;	36.82	PATENT / SUPERIOR TOWNSITE	902174	4/6/1923		
34	X	X	X	X					X	X	X	X	X	X	X	X							
35	X	X	X	X	X	X	X	X	X	X	X	X					1N 8E;		SO WDL SALT RIVER PROJECT		5/23/1925	SO ADJUSTMENT 7/26/1926;	
34																							
35																	M&B; SUBDIV UNDEF;		R/W TRANSMISSION AND TELEPHONE LINES AND SUBSTATION	PHX-058461	8/7/1925	PERPETUAL; 1N 8E; AMENDED 2/24/1927;	

TOWNSHIP 01 SOUTH RANGE 12 EAST OF THE GILA & SALT RIVER MERIDIAN, ARIZONA

SECS	SUBDIVISION																Acres	Kind of Entry or Purpose	Serial Number or Order Number	Action Date	Remarks		
	NE 1/4				NW 1/4				SW 1/4				SE 1/4									Lots	Other Description
	NE	NW	SW	SE	NE	NW	SW	SE	NE	NW	SW	SE	NE	NW	SW	SE							
For orders affecting disposal or use of unidentified lands withdrawn for classification, minerals, water, and/or other public purposes, and Indian treaties, refer to Index to Miscellaneous Documents																							
35																	2						
36	X																1, 2	ALL LAND WITHIN 50 FT OF CENTER LINE OF TRANSMISSION LINE;	SO INTPR WO DES 9 (AR-6), SO 27/1917	72	4/10/1926	CONFORMS TO SURVEY; REV PLO 5992, 10/7/1981;	
34										X	X	X	X	X	X								
35						X				X							1-3, 5, 6		SO ADJUSTMENT SALT RIVER PROJECT, SO 5/23/1925		7/26/1926	SO PART REV 1/8/1927; SO PART REV 1/24/1927, SO PART REV 4/20/1927 SO REV 10/3/1934;	
34								X															
35						X				X							5		SO PART REV SALT RIVER PROJECT, SO 7/26/1926		1/8/1927		
34												X							SO PART REV SALT RIVER PROJECT, SO 7/26/1926		1/24/1927	2S 12E;	
																		ALL SECS 2, 16, 32, 36;	STATE GRANT	ACT OF CONGRESS	1/25/1927	EXTENDS ACT OF 6/20/1910 TO MINERAL LANDS; SUBJECT TO PRIOR RIGHTS;	
34																		M&B; SUBDIV UNDEF;	R/W TRANSMISSION AND TELEPHONE LINE	PHX-086749	4/7/1927	PERPETUAL; OTHER TPS: 2S 12E, 2S 13E, 3S 13E; TELEPHONE LINE REL 8/1/1967;	
24																		MS 3999;	20.661	PATENT / ME	1005947	8/4/1927	1S 13E;
11																							
12																							
13																							
14																		MS 3889;	36.652	PATENT / ME	1014843	4/19/1928	
36																		M&B; SUBDIV UNDEF;	R/W TELEPHONE AND TELEGRAPH LINE	PHX-086754	10/9/1928	1N 15E; TERM 10/9/1979; CASE CLOSED 11/15/1979;	
35																	10		EO ELIM CROOK NATIONAL FOREST	5092	4/9/1929	2S 12E;	
34																		E2SWSE;	SO PART REV SALT RIVER PROJECT, SO 7/26/1926		4/20/1929		
34												X						W2SESE, E2SWSE;	80.00				
35																	12-15	N2NWSW;	110.82	PATENT / FX	1038030	6/6/1930	2S 12E;
35																	11		EO ELIM CROOK NATIONAL FOREST, PROC 818, 7/1/1908	5404	7/25/1930	2S 12E;	
35																	11		EO WDL TOWNSITE PURPOSE	5404	7/25/1930	2S 12E;	



TOWNSHIP 01 SOUTH RANGE 12 EAST OF THE GILA & SALT RIVER MERIDIAN, ARIZONA

SECs	SUBDIVISION																Acres	Kind of Entry or Purpose	Serial Number or Order Number	Action Date	Remarks			
	NE 1/4				NW 1/4				SW 1/4				SE 1/4									Lots	Other Description	
	NE	NW	SW	SE	NE	NW	SW	SE	NE	NW	SW	SE	NE	NW	SW	SE								
For orders affecting disposal or use of unidentified lands withdrawn for classification, minerals, water, and/or other public purposes, and Indian treaties, refer to Index to Miscellaneous Documents																								
36																		MS 4231;	49.828	PATENT / ME	1114857	10/8/1942	1S 13E;	
36																		MS 4235;	32.211	PATENT / ME	1119466	2/14/1945		
32																								
33																								
34																		M&B; SUBDIV UNDEF;		R/W TRANSMISSION LINE	AR-06814	12/16/1954	PERPETUAL; 1N 8E;	
36	X																1, 2, 16	A STRIP OF LAND 200 FT EACH SIDE OF CENTER LINE OF HWY;		APLN / WDL FS HIGHWAY ROADSIDE ZONE	AR-011812	7/3/1956	WDN FROM PROSPECTING, LOCATION, ENTRY, AND PURCHASE UNDER THE US MINING LAWS; OTHER TPS: 1N 16E, 2N 15 1/2E, 2N 16E, 3N 16E, 3N 17E, 4N 17E, 1S 13E, 1S 14E, 1S 16E, 2S 11E, 2S 12E; ELIM 9/7/1961;	
	ENTIRE TOWNSHIP																	1N 12E;		DETERMINATION AREA PL 167	AR-028261	10/20/1960	RIGHTS RECOGNIZED UNDER PL 167 AR-028261, G-1-204, OUIEN SABE, WEDGE, MAGMA EXTENSION, MAGMA EXTENSION NO 1 TO NO 6, MAGMA EXTENSION FRACTION, HAPPY HUNCH, WEST OAKLAND, LODE FRACTION, SUPERIOR QUEEN NO 3, DAPPLE COPPER LODES, AND HUB, BLACKFOOT, QUEEN NO 2, SUNNYSIDE, SILVERSIDE, OVERSIGHT NO 3, LAKE ERIE NO 4, AND LAKE ERIE NO 8 MILL SITES;	
36	X																1, 2, 16	A STRIP OF LAND 200 FT EACH SIDE OF CENTER LINE OF HWY;		APLN / WDL FS HIGHWAY ROADSIDE ZONE, APLN 7/3/1956	AR-011812	9/7/1961		
35																		MS 4499A, MS 4499B;	35.862	PATENT / ME	02-62-0113	6/1/1962		
25																		MS 4501;	40.939	PATENT / ME	02-63-0006	7/13/1962	1S 13E;	
36																		MS 4502;	60.681	PATENT / ME	02-63-0007	7/13/1962		
36																		MS 4500, MS 4500 AMENDED;	37.72	PATENT / ME	02-63-0087	2/15/1963	2S 12E;	
25																								
36																		MS 4633;		PATENT / ME	02-68-0020	9/29/1967	(A-641); 1S 13E;	
2		X	X						X	X	X	X	X	X	X	X	1, 2		458.85	IL BASE	448	12/3/1968	17N 9W;	
2																	3, 4		58.95	IL BASE	475	6/19/1969	11N 15W;	
26										X	X						8-11							
27									X	X	X	X	X	X	X	X								
33																		ALL;						
34	X	X	X		X	X	X	X	X	X	X	X	X					S2NE EXCEPT MS 4499B; W2SWSE;						

TOWNSHIP 01 SOUTH RANGE 12 EAST OF THE GILA & SALT RIVER MERIDIAN, ARIZONA

SECS	SUBDIVISION																Acres	Kind of Entry or Purpose	Serial Number or Order Number	Action Date	Remarks			
	NE 1/4				NW 1/4				SW 1/4				SE 1/4									Lots	Other Description	
	NE	NW	SW	SE	NE	NW	SW	SE	NE	NW	SW	SE	NE	NW	SW	SE								
For orders affecting disposal or use of unidentified lands withdrawn for classification, minerals, water, and/or other public purposes, and Indian treaties, refer to Index to Miscellaneous Documents																								
35																		4, 9 EXCEPT ES 648	W2NW EXCEPT MS 4499A AND ES 648;		APLN / FX	A-4338	9/11/1969	2S 12E; SEG TO TERM AS TO SW SEC 27, ALL SEC 33, AND W2 SEC 34 ON 10/8/1970; PATENT 02/73/0048, 3/21/1973;
25																		PART NEW YEAR AND WEDGE #1 MINING CLAIM IN 4						
26											X	X						8-11, PART 7 ADJACENT TO TRACT IN SEC 25						
27											X	X	X	X										
34															X			NE EXCLUSIVE OF MS 4499B, W2SWSE;						
35																		2, 11, 16, OLD LOT 4	W2NW EXCLUSIVE OF LOT 12 AND MS 4499A;					
36																		3, EXCLUSIVE OF MS 2996, MS 4235, MS 4502, MS 4633	S2NE EXCLUSIVE OF MS 2996, MS 4235, MS 4502, MS 4633;		APLN / FX AMENDED	A-4338	9/8/1970	2S 12E;
25																		4, ALL UNPATENTED LAND			APLN / FX AMENDED	A-4338	4/5/1971	2S 12E;
35																		2, 3, 11, 16, PART OLD 4	W2NW EXCLUSIVE OF LOT 12 AND MS 4499A;					
36																		5, UNPATENTED PART OF 3 IN NE			APLN / FX AMENDED	A-4338	5/17/1971	
25																		10						
26											X	X						9-11, 15, 16						
27											X	X	X	X										
34	X	X	X												X			1	W2SWSE;					
35																		2, 3, 11, 16, 17						
36																		5, 7-9	2S 12E;		PATENT / FX	02-73-0048	3/21/1973	(A-4338);
35																		2						



**TOWNSHIP 01 SOUTH RANGE 12 EAST OF THE GILA & SALT RIVER MERIDIAN, ARIZONA**

SECs	SUBDIVISION																Acres	Kind of Entry or Purpose	Serial Number or Order Number	Action Date	Remarks		
	NE 1/4				NW 1/4				SW 1/4				SE 1/4									Lots	Other Description
	NE	NW	SW	SE	NE	NW	SW	SE	NE	NW	SW	SE	NE	NW	SW	SE							
For orders affecting disposal or use of unidentified lands withdrawn for classification, minerals, water, and/or other public purposes, and Indian treaties, refer to Index to Miscellaneous Documents																							
36	X	X			X													ALL LANDS LYING WITHIN 50 FT OF CENTER LINE OF TRANSMISSION LINE;	PLO REV WP DES (9 (AR-6), SO 277/1917	5992	10/7/1981	OPEN TO ENTRY AT 10:00 AM ON 10/7/1981; 11 1/2N 1E;	
36														PART 1	0.60	IL BASE	575	7/19/1983					
1														M&B;									
2														M&B;		DES SUPERSTITION WILDERNESS AREA ADDITIONS, PL 98-406	A-6216	8/28/1984	WDN FROM MINING AND MINERAL LEASING;				
1														M&B;									
2														M&B;		WDL SUPERSTITION WILDERNESS AREA, PL 98-406	A-28564	8/28/1984	SEGREGATED FROM THE PUBLIC LAND LAWS AND THE MINING LAWS, INCLUDING THE MINERAL LEASING LAWS; PERPETUAL; LD TP: 1N 9E;				



TOWNSHIP 02 SOUTH RANGE 12 EAST OF THE GILA & SALT RIVER MERIDIAN, ARIZONA

SECS	SUBDIVISION																Acres	Kind of Entry or Purpose	Serial Number or Order Number	Action Date	Remarks		
	NE 1/4				NW 1/4				SW 1/4				SE 1/4									Lots	Other Description
	NE	NW	SW	SE	NE	NW	SW	SE	NE	NW	SW	SE	NE	NW	SW	SE							
For orders affecting disposal or use of unidentified lands withdrawn for classification, minerals, water, and/or other public purposes, and Indian treaties, refer to Index to Miscellaneous Documents																							
24		X	X										X	X	X	X			240.00				
25	X			X									X			X			160.00				
36	X			X														ALL LANDS LYING WITHIN 50 FT OF CENTER LINE OF TRANSMISSION LINE;	80.00	SO WP DES	9 (AR-6)	2/7/1917	11 1/2N 1E; REV PLO 5992, 10/7/1981;
6																		S2SESESW, SESWSESW;					
7																		NWNWNE, N2N2WNE, S2NWNWNE, SWNENWNE, NENENW, NWNENW, NENWENW;	35.00	PATENT / HE	587637	6/9/1917	
8																							
9																		HES 167;	40.51	PATENT / HE	603561	10/11/1917	
11																							
12																		MS 3096;	18.818	PATENT / ME	627987	4/29/1918	
12																		MS 3094;	37.636	PATENT / ME	631620	5/24/1918	
1																							
2																		MS 2836;	18.131	PATENT / ME	633038	6/4/1918	
1																							
12																		MS 2838;	113.988	PATENT / ME	658231	1/10/1919	
13																							
14																							
24																		MS 2839A;	226.411	PATENT / ME	658230	1/10/1919	
3																	SWNE OF 2	2.50	HE	PHX-034513	5/13/1919	REL 12/27/1919;	
4																		W2SWSWSE, E2SESESW, NWSSESW, S2NESESW, W2SWSESE, SESWSE, E2SWSWSE;					
9																		E2NENENW, SWNENENW, W2NWNWNE, SENENW, E2SWNENW;	65.00	PATENT / HE	697402	7/10/1919	
3																		HES 438;	15.98	PATENT / HE	700356	7/25/1919	
3																		HES 437;	62.28	PATENT / HE	700358	7/25/1919	
3																		HES 436;	19.59	PATENT / HE	732942	2/4/1920	
22																		HES 168;	35.58	PATENT / HE	799351	3/14/1921	





TOWNSHIP 02 SOUTH RANGE 12 EAST OF THE GILA & SALT RIVER MERIDIAN, ARIZONA

SECs	SUBDIVISION																Acres	Kind of Entry or Purpose	Serial Number or Order Number	Action Date	Remarks		
	NE 1/4				NW 1/4				SW 1/4				SE 1/4									Lots	Other Description
	NE	NW	SW	SE	NE	NW	SW	SE	NE	NW	SW	SE	NE	NW	SW	SE							
For orders affecting disposal or use of unidentified lands withdrawn for classification, minerals, water, and/or other public purposes, and Indian treaties, refer to Index to Miscellaneous Documents																							
4	X	X																N2S2NE;	PATENT / FX	1038030	6/6/1930	1S 12E;	
3			X	X														N2N2SE, E2SENW, SWSENW EXCEPT MS 3495, MS 2860;	EO ELIM CROOK NATIONAL FOREST PROC 816, 7/1/1908	5404	7/25/1930	1S 12E;	
3																		S2NE EXCEPT MS 3495, MS 2860, N2N2SE, E2SENW, SWSENW;	EO WDL TOWNSITE PURPOSES	5404	7/25/1930	1S 12E;	
3																	106.849	MS 4095;	PATENT / ME	1042131	11/18/1930	1S 12E;	
3																		NENESW EXCEPT HES 437;	EO ELIM CROOK NATIONAL FOREST PROC 816, 7/1/1908	5618	5/11/1931		
3																	10		19.67	PATENT / SUPERIOR TOWNSITE	1053927	3/15/1932	1S 12E;
3																		TRACT 1, 2;	83.32	PATENT / SUPERIOR TOWNSITE	1075854	5/21/1935	
22																		S2SESESE;					
26																		NWNWNWNW, S2NWNWNW, SWNWNW, NWSNWNW, S2SENWNW, N2SWNW, SESWNW, S2NWSNWNW, SWNESENW, SWSENW, W2SESENW;					
27																		NENENE, N2SENE, SESENE;	100.00	PATENT / HE	1103768	7/14/1939	
2																		PART SENW;	20.44	IL BASE	212	1/17/1941	16N 20E;
5																X		S2S2NESW;		SO OPENING TO MINERAL ENTRY		12/20/1946	
4									X	X						X		W2SESW, N2NESESW;					
5																X	X	S2N2SE;	265.00	CONVEYANCE / AIRPORT	PHX-086465	6/3/1952	
4																							
5																							
6																		M&B; SUBDIV UNDEF;		RW TRANSMISSION LINE	AR-06814	12/16/1954	PERPETUAL; 1N 8E;
3																	13-15, 18-20		175.92	PATENT / FX	1149534	2/4/1955	
5																		N2N2SE; A STRIP OF LAND 200 FT EACH SIDE OF CENTER LINE OF HWY 60-70;		APLN / WDL FS HIGHWAY ROADSIDE ZONE	AR-011812	7/3/1956	WDN FROM PROSPECTING, LOCATION, ENTRY, AND PURCHASE UNDER THE US MINING LAWS; LD TP: 1S 12E; AMENDED 6/13/1960; PART ELIM 9/7/1961; WDL PLO 2919, 1/30/1963;
3																							
10																							
11																							
12																		M&B;		RW TRANSMISSION LINE	AR-036126	3/5/1958	TO TERM 3/4/2008; FS;

TOWNSHIP 02 SOUTH RANGE 12 EAST OF THE GILA & SALT RIVER MERIDIAN, ARIZONA

SECS	SUBDIVISION																Acres	Kind of Entry or Purpose	Serial Number or Order Number	Action Date	Remarks		
	NE 1/4				NW 1/4				SW 1/4				SE 1/4									Lots	Other Description
	NE	NW	SW	SE	NE	NW	SW	SE	NE	NW	SW	SE	NE	NW	SW	SE							
For orders affecting disposal or use of unidentified lands withdrawn for classification, minerals, water, and/or other public purposes, and Indian treaties, refer to Index to Miscellaneous Documents																							
5									X	X			X	X				A STRIP OF LAND 200 FT EACH SIDE OF CENTER LINE OF HWY 60-70;		APLN / WDL FS HIGHWAY ROADSIDE ZONE, 7/3/1956 AMENDED	AR-011812	6/13/1960	WDN FROM PROSPECTING, LOCATION, ENTRY, AND PURCHASE UNDER THE US MINING LAWS; LD TP: 1S 16E;
	ENTIRE TOWNSHIP																1N 12E;		DETERMINATION AREA PL 167	AR-028261	10/20/1960	RIGHTS RECOGNIZED UNDER PL 167, AR-028261, G-1-204, QUIEN SABE, WEDGE, MAGMA EXTENSION, MAGMA EXTENSION NO 1 - NO 6, MAGMA EXTENSION FRACTION, HAPPY HUNCH, WEST OAKLAND, LODE FRACTION, SUPERIOR QUEEN NO 3, DAPPLE COPPER LODES, AND HUB, BLACKFOOT, QUEEN NO 2, SUNNYSIDE, SILVERSIDE, OVERSIGHT NO 3, LAKE ERIE AND LAKE ERIE NO 8 MILLSITES; AR-028261, B-1-4;	
5																		S2N2SE, S2NWSW; A STRIP OF LAND 200 FT EACH SIDE OF CENTER LINE OF HWY 60-70;		APLN / WDL FS HIGHWAY ROADSIDE ZONE, 7/3/1956 PART ELIM	AR-011812	9/7/1961	
14		X					X	X							X								
30																X							
31	X																9N 1E;		PLO REV PW RESERVE 24 (AR-3), EO 1/13/1915	2720	7/9/1962	OPEN TO ENTRY 1/7/1963;	
4																	S2 OF 3		20.00				
5											X							N2S2NW, S2NESW;	100.00				
6																		N2S2NE;	40.00	PLO REV SALT RIVER PROJECT, SO 5/23/1925	2897	1/29/1963	1N 1W; OPEN TO ENTRY AT 10:00 AM ON 3/6/1963;
5									X									N2N2SE, N2NWSW; A STRIP OF LAND 200 FT EACH SIDE OF CENTER LINE OF HWY 60-70;		PLO WDL FS HIGHWAY ROADSIDE ZONE	2919	1/30/1963	WDN FROM PROSPECTING, LOCATION, ENTRY AND PURCHASE UNDER THE US MINING LAWS; (AR-011812); LD TP: 1S 16E;
2																	MS 4500 AND MS 4500 AMENDED;	37.72	PATENT / ME	02-63-0087	2/15/1963	1S 12E; AMENDED;	
																	PART TP DEFICIT;	6.38	IL BASE	310	8/8/1963	9N 3E;	
10																	N2NENW, N2SWNENW;	25.00	PATENT / FX	02-66-0072	1/14/1966		
10																	E2E2SWNWNW, SENWNW, NESWNW, E2E2NWSWNW, W2NESENW, NWSENW;	40.00	PATENT / FX	02-68-0052	5/3/1968		
2																	11N 4W;	15.93	IL BASE	445	10/24/1968	MINERAL ENTRY;	
4						X	X										3, 4	1S 12E;	APLN / FX	A-4338	9/11/1969	PATENT 3/21/1973;	
2																	HIATUS BETWEEN MS 241, MS 2860, AND MS 3669A;						
3																	THE MAGMA, AZ RR STATION GROUNDS;						



TOWNSHIP 02 SOUTH RANGE 12 EAST OF THE GILA & SALT RIVER MERIDIAN, ARIZONA

SECS	SUBDIVISION																Acres	Kind of Entry or Purpose	Serial Number or Order Number	Action Date	Remarks		
	NE 1/4				NW 1/4				SW 1/4				SE 1/4									Lots	Other Description
	NE	NW	SW	SE	NE	NW	SW	SE	NE	NW	SW	SE	NE	NW	SW	SE							
For orders affecting disposal or use of unidentified lands withdrawn for classification, minerals, water, and/or other public purposes, and Indian treaties, refer to Index to Miscellaneous Documents																							
4																		SWSESESW, E2SWSESE, SESESE;	APLN / FX AMENDED	A-4338	9/8/1970	1S 12E; SEG TO TERM 10/8/1970;	
2																		HIATUS BETWEEN MS 241, MS 2860, AND MS 3106;					
3																		THE MAGMA AZ RR STATION GROUNDS EXCL OF HES 439;	APLN / FX AMENDED	A-4338	5/17/1971	1S 12E;	
8																		MS 4677;					
9																	19.419	MS 4677;	PATENT / ME	02-71-0082	5/27/1971	(AR-030706-A);	
9																	20.518	MS 4677;	PATENT / ME	02-71-0083	5/27/1971	(AR-030706-B);	
3																		S2S2SWSW;					
10																	30.00	N2NWNW;	APLN / FX	A-6705	12/29/1971	PATENT 02-73-0038, 12/11/1972;	
3																		S2S2SWSW;					
10																	30.00	N2NWNW;	PATENT / FX	02-73-0038	12/11/1972	(A-6705);	
2																	9						
3																	21						
4																		SWSESESW, E2SWSESE, SESESE;	PATENT / FX	02-73-0048	3/21/1973	(A-4338); 1S 12E;	
5																		S2S2NE, N2N2SE;	APLN / FX	A-7565	4/20/1973	10N 10E; WDN 4/7/1974;	
5																		N2N2SE;	APLN / FX	A-7877	2/7/1974	22N 8E; WDN 3/17/1975;	
9	X																						
10																		W2E2SWNWNW, W2SWNWNW;	APLN / FX	A-16854	6/3/1981		
12										X	X			X									
13						X				X	X			X	X								
24		X	X											X	X	X	X						
25	X			X										X		X							
36	X			X														ALL LANDS LYING WITHIN 50 FT OF CENTER LINE OF TRANSMISSION LINE;	PLO REV WP DES 9 (AR-6), SO 2/7/1917	5992	10/7/1981	11 1/2N 1E; OPEN TO ENTRY AT 10:00 AM ON 10/7/1981;	
8																		MS 4810 AMENDED;					
9																		MS 4810 AMENDED;					
16		X															212.182		PATENT / ME	02-82-0032	6/16/1982	(AR-030706);	
9	X																						



TOWNSHIP 02 SOUTH RANGE 12 EAST OF THE GILA & SALT RIVER MERIDIAN, ARIZONA

SECS	SUBDIVISION																Acres	Kind of Entry or Purpose	Serial Number or Order Number	Action Date	Remarks		
	NE 1/4				NW 1/4				SW 1/4				SE 1/4									Lots	Other Description
	NE	NW	SW	SE	NE	NW	SW	SE	NE	NW	SW	SE	NE	NW	SW	SE							
For orders affecting disposal or use of unidentified lands withdrawn for classification, minerals, water, and/or other public purposes, and Indian treaties, refer to Index to Miscellaneous Documents																							
10																		W2E2SWNNWNW, W2SWNNWNW;	PATENT / FX	02-82-0037	7/30/1982	(A-16854);	
9																		M&B;					
10																		M&B;	R/W HIGHWAY	A-18948	9/8/1983	PERPETUAL; FS;	
10					X	X			X	X	X	X											
15					X				X				X	X	X	X		NENESW;					
22	X																						
23					X	X			X	X	X	X											
25									X	X	X	X											
26	X	X	X	X	X				X				X										
36	X	X	X	X									X	X	X	X		NENENW;	R/W PIPELINE	AR-02148-A	1/25/1985	EFF 11/1/1984; TO TERM 10/31/2014;	
4																		MS 4703, MS 4803;					
16																		MS 4703, MS 4704, MS 4705, MS 4803;	APLN / MINERAL PATENT	AZA-17795	4/8/1986	SEGREGATES THE LAND FROM THE PUBLIC LAND LAWS, MINING LAWS, AND MINERAL LEASING LAWS;	
4																		M&B;					
8																		M&B;					
9																		M&B;					
16																		M&B;	APLN / MINERAL PATENT	A-23240	3/1/1989	SEGREGATES THE LAND FROM THE PUBLIC LAND LAWS, MINING LAWS, AND MINERAL LEASING LAWS; CANC IN PART 4/18/1989;	
4																	10.00	MS 4860;					
8																		MS 4859, M&B;					
9																		MS 4859, M&B;					
16																	61.792	MS 4859, M&B;	PATENT / MINERAL	02-91-0001	10/18/1990	(AZA-23240);	
4																		MS 4803;					
16																	84.832	MS 4703, MS 4704, MS 4705;	PATENT / MINERAL	02-91-0002	10/29/1990	(AZA-17795);	
8																		MS 4871;					
9																		MS 4871;	APLN / MINERAL PATENT	AZA-27337	6/9/1993	SEGREGATES THE LAND FROM THE PUBLIC LAND LAWS, MINING LAWS, AND MINERAL LEASING LAWS;	
17	X	X	X	X	X	X	X	X	X	X	X	X	X										
18			X	X			X	X					X	X			1-10						

TOWNSHIP 02 SOUTH RANGE 12 EAST OF THE GILA & SALT RIVER MERIDIAN, ARIZONA

SECs	SUBDIVISION																Acres	Kind of Entry or Purpose	Serial Number or Order Number	Action Date	Remarks		
	NE 1/4				NW 1/4				SW 1/4				SE 1/4									Lots	Other Description
	NE	NW	SW	SE	NE	NW	SW	SE	NE	NW	SW	SE	NE	NW	SW	SE							
For orders affecting disposal or use of unidentified lands withdrawn for classification, minerals, water, and/or other public purposes, and Indian treaties, refer to Index to Miscellaneous Documents																							
19	X	X			X												1	LD TP: 2S 11E;		APLN / WDL ARNETT CREEK / PICKETPOST MOUNTAIN	AZA-30313	9/29/1997	SEGREGATES THE LANDS FROM LOCATION AND ENTRY UNDER THE US MINING LAWS; TO TERM 9/28/1999; APLN WDN 6/2/2004; CASE CLOSED 6/10/2004;
3																		N2SWSW, N2S2SWSW;		DESIGNATION ORDER / FS SUPERIOR TOWNSITE	AZA-32295	12/3/2002	SEGREGATES THE LANDS FROM THE PUBLIC LAND LAWS AND THE MINERAL LAWS;
8																		MS 4871;					
9																		MS 4871;	133.059	PATENT / MINERAL	02-2009-0004	6/18/2009	(AZA-27337);
19																	PART 1, 3, 4	PART E2W2, SWSE;					
30																		PART NWNE, S2NE, W2E2SE, E2W2SE;					
31																		PART N2NE, SWNE;					
32																		PART NWNW, S2NW, E2SW, SWSE;		PL DES ARIZONA NATIONAL SCENIC TRAIL	111-11	3/30/2009	(AZA-35149); LD TP: 42N 3E;